



NYS hatching house at Caledonia (copy of print) (NYS_A14297-87_1690)



Map of the west, or Water Front of the chief part of the village of Troy. Map #9 (NYS_A0273-78_9)



Map of Township number 23 and adjacent lands. Totten and Crossfield Purchase. Map #10 (NYS_A0273-78_10)



Map of land along Fish Creek. 1809. Map #22 (NYS_A0273-78_22)



Map of unappropriated Lands in the Town of Chesterfield. Map #32 (NYS_A0273-78_32)




Map of part of Township No. 12 of the Old Military Tract. Map #43 (NYS_A0273-78_43)



Map of the First Pagan Purchase, situate in Verona in the County of Oneida. Map# 44 (NYS_A0273-78_44)



Map of the Gore and the several pieces of land in the division of Pittstown. Map #45 (NYSA_A0273-78_45)



Map of unappropriated land in the County of Essex. Map #46 (NYSA_A0273-78_46)



Map of tract of land between Lake George and Lake Champlain called the South Bay Tract. Map #47A (NYSA_A0273-78_47A)



Map of State land on the west side of Lake Champlain in the Town of Ticonderoga. Map #48 (NYSA_A0273-78_48)



Map of two tracts of land called Scaroon Tract and Brant Lake Track. Map #49 (NYSA_A0273-78_49)



Map of unappropriated Land in the town of Westfield in the County of Washington. Map #50A (NYSA_A0273-78_50A)



Map of unappropriated Land in the town of Westfield in the County of Washington. Map #50B (NYSA_A0273-78_50B)



**Map of Hudson's river in front of the city of Albany. Map# 56
(NYSA_A0273-78_56)**



**Map of a tract of land, principally settled, situate in the west part of
the County of Chenango. Map #86B (NYSA_A0273-78_86B)**



**Map of Township No. 3 of the Old Military Tract. Map #87
(NYSA_A0273-78_87)**



**Map of lands purchased from the Oneida Indians in 1802. Map #95
(NYSA_A0273-78_95)**



Map of Township Cato (No. 3). Map #103 (NYSA_A0273-78_103)



Map of Township Pompey (No. 10). Map #110 (NYSA_A0273-78_110)



**Map of Township No. 11 of the Old Military Tract. Map #133
(NYSA_A0273-78_133)**



Map of Great Hardenbergh Patent. Map #140 (NYSA_A0273-78_140)



Map of Morris's Purchase or West Geneseo. Map #145 (NYSA_A0273-78_145)



Map of unappropriated lands of the State of New York in the County of Schoharie. Map #147B (NYSA_A0273-78_147B)



Map of the Massachusetts Ten Townships. Map #148 (NYSA_A0273-78_148)



Plan and survey of the Meadows, lying on Grass River. Map #160 (NYSA_A0273-78_160)



Map of Canastota Tract. Map #161 (NYSA_A0273-78_161)



Map of lands in the Town of Jay and Lewis. Map #163 (NYSA_A0273-78_163)



Map of North River and Paradox Tracts. Map #164 (NYSA_A0273-78_164)



Map of unappropriated lands southward and eastward of Dies's Manor. Map #165 (NYSA_A0273-78_165)



Map of tract of land in Clinton County laid out for John Livingston and Thomas Maule. Map #184 (NYSA_A0273-78_184)



Map of the northern part of the State of New York. Map #197 (NYSA_A0273-78_197)



Map of the city of Schenectady. Map #200 (NYSA_A0273-78_200)



Map of a part of the late Oneida Reservation. Map #201A (NYSA_A0273-78_201A)



Map of a part of the late Oneida Reservation. Map #201B (NYSA_A0273-78_201B)



A Map of the lands in the Oneida Reservation, 1803 (NYSA_A0273-78_202)



Map of the northwest part of the Oneida Reservation, 1803 (NYSA_A0273-78_203)



Map of the different lines run for the third tract of the Vanbergen Patent. Map #213 (NYSA_A0273-78_213)



Map of unappropriated lands in the Towns of Windham, Catskill, Canton and Freehold. Map #216A (NYSA_A0273-78_216A)



Map of unappropriated Lands in the Towns of Windham, Catskill, Canton and Freehold. Map #216B (NYSA_A0273-78_216B)



Map and copy of a tract of land in the Counties of Washington and Essex. Map #226 (NYSA_A0273-78_226)



Map of a tract of land in the Counties of Washington and Essex. Map #226 (Copy) (NYSA_A0273-78_226_Copy)



Proposed Plan of Village at Black Rock. Map #238 (NYSA_A0273-78_238)



Proposed Plan of a Village at Black Rock. Map #238B (NYSA_A0273-78_238B)



Map of Oswego Falls (Also see map No. 315). Map #275 (NYSA_A0273-78_275)



Map of Townships No. 3 and 4 in the 2d range of the Granger and Hornby Tract. Map #282 (NYSA_A0273-78_282)



Map of a part of the Sacandaga Patent and a map of the Village of Black Rock. Map #284 (NYSA_A0273-78_284)



Map of Lot No. 2 in Sadaquada Patent and Lot No. 13 in Sacondaga Patent. Map #297 (NYSA_A0273-78_297)



Map of the Town of Brookhaven in the County of Suffolk. Map #352B (NYSA_A0273-78_352B)



Map of the Village of Liverpool. Map #362 (NYSA_A0273-78_362)



Map of the Village of Salina. Map #364 (NYSA_A0273-78_364)



Map of part of York Island, Harlem and Westchester County. Map #366 (NYSA_A0273-78_366)



Map of the county line between Herkimer and Montgomery. Map #373 (NYSA_A0273-78_373)



Map of Westchester. Map #400 (NYSA_A0273-78_400)



Map of the Town of Carlisle. Schoharie County. Map #403 (NYSA_A0273-78_403)



Map of the Town of White Plains, Westchester County. Map #404D (Copy) (NYSA_A0273-78_404D)



Map of the village laid out at the settlement commonly called Geddes' Works. Map #407 (NYSA_A0273-78_407)



Map of Onondaga Salt Lake. Map #410 (NYSA_A0273-78_410)



Map of the Town of Kinderhook. Map #411 (NYSA_A0273-78_411)



Map of the Town of Coxsackie, Green County. Map #420 (NYSA_A0273-78_420)



Map of the Township of West Chester. Map #424 (NYSA_A0273-78_424)



Map of Fort Richmond, Staten Island. Map #427 (NYSA_A0273-78_427)



Map of lands adjoining Lake Champlain in Clinton and Essex Counties. Map #428 (NYSA_A0273-78_428)



Map of Phillipstown, Dutchess County. Map #430 (NYSA_A0273-78_430)



Map of the Town of Shawangunk, Ulster County. Map #433 (NYSA_A0273-78_433)



Plan for subdividing the State Lands south of Erie Canal and east of West Street. Map #453 (NYSA_A0273-78_453)



Map of Subdivisions of lands near Church Street, Syracuse. Map #458B (NYSA_A0273-78_458B)



Map of several pieces of land situated in the Town of Bushwick, Kings County. Map #464 (NYSA_A0273-78_464)



Map of Oriskany Patent. Oneida County. Map #465 (NYSA_A0273-78_465)



Map of Tompkins County. Map #471 (NYSA_A0273-78_471)



Profile of the Wallkill river at Walden, Orange County. Map #472A (NYSA_A0273-78_472A)



Profile of the Wallkill river at Walden, Orange County. Map #472B (NYSA_A0273-78_472B)



Document with Profile of the Wallkill river at Walden, Orange County. Map #472C (NYSA_A0273-78_472C)



Lake George from original plot. Map #476A (NYSA_A0273-78_476A)



Lake George from original plot. Map #476B (NYSA_A0273-78_476B)



New York State by Simeon De Witt. Sheet No. 1, central part. Map #481 (NYSA_A0273-78_481)



State of New York, 1804. Map #488 (NYSA_A0273-78_488)



Traverse of Highways, Albany to Fishkill and Newburrough. Map #491 (NYSA_A0273-78_491)



Map of Coarse Salt Lands at Syracuse, N. Y. Map #494 (NYSA_A0273-78_494)



Bluff Point, in Raquette Lake, Hamilton County. Map #500 (NYSA_A0273-78_500)



Map of Lake George. 1880. Map #502 (NYSA_A0273-78_502)



Totten and Crossfield's Purchase, Township 40 showing Raquette Lake. Map #503 (NYSA_A0273-78_503)



Totten and Crossfield's Purchase, Township 40 showing Raquette Lake. Map #503A (NYSA_A0273-78_503A)



Boundary line between the Towns of Exeter and Burlington. Map #507 (NYSA_A0273-78_507)



Map of Hoyt's Salt Block, 1st Ward, Syracuse. Map #508 (NYSA_A0273-78_508)



Corner Location of Benson Township, Jerseyfield Patent and Lawrence Patent. Map #512 (NYSA_A0273-78_512)



Macomb's Purchase. Great Lot No. 1, Township 20, Franklin County. Map #513 (NYSA_A0273-78_513)



Map of State Land in Buffalo, New York. Map #515 (NYSA_A0273-78_515)



Sempronius, Lot No. 61. Cayuga County. Map #521 (NYSA_A0273-78_521)



Map of Township of Lake Pleasant, Hamilton County. Map #587 (NYSA_A0273-78_587)



Map of State Lands, (Ne-ha-sa-ne park) Hamilton and Herkimer Co. Map #588 (NYSA_A0273-78_588)



Map of the Township of Stockholm, St. Lawrence County. Map #589 (NYSA_A0273-78_589)



Survey of Land for Pietrus Van Dreissen and John Van Dreissen. Map #622 (NYSA_A0273-78_622)



Survey of land for Edward Harrison and others. Map #627A (NYSA_A0273-78_627A)



Survey of land for Edward Harrison and others. Map #627B (NYSA_A0273-78_627B)



Map of Northhampton Patent. also the Philip Livingston Patent. Map #639 (NYSA_A0273-78_639)



Survey of land for Lendert Gansevoort and James Stewart. Map #640 (NYSA_A0273-78_640)



Map of various grants south and adjoining map #669. Map #670 (NYSA_A0273-78_670)



Part of Map No. #670 including lands of Joseph Goldthwaite and others. Map #671 (NYSA_A0273-78_671)



Map of Long Point on Lake George. Warren County. Map #672 (NYSA_A0273-78_672)



Map of lands adjoining Lake George near Fort Ticonderoga. Map #673 (NYSA_A0273-78_673)



Map of first tract of Belvidere of George Croghan's Patent, Otsego county. Map #680 (NYSA_A0273-78_680)



Survey of land for Philip Livingston, Arent Stevens, Edward Collins and others. Map #692A and 692B (NYSA_A0273-78_692A_692B)



Long Island in Lake George, with adjacent uplands. Warren county. Map #693 (NYSA_A0273-78_693)



Map of Land on upper Hudson river. Map #694 (NYSA_A0273-78_694)



Survey of land for Alex Turner, 25,000 acres, on the Batten kill, and various others adjoining. Map #717 (NYSA_A0273-78_717)



Survey of land for John Lawrence, 1000 acres, north of Artillery Patent, Washington county. Map #720. (NYSA_A0273-78_720)



Map of township of Plattsburgh, 28,000 acres, on Lake Champlain. Map #721 (NYSA_A0273-78_721)



Map of Jellis Fonda, 40,000 acres, in Oneida county. Map #722 (NYSA_A0273-78_722)



Map of subdivison of Fonda's Patent, Oneida county. Map #723 (NYSA_A0273-78_723)



Delaware river, copied from a map by Metcalfe. Map #725 (NYSA_A0273-78_725)



Protraction of Isle La Motte, Lake Champlain, Vermont. Map #726 (NYSA_A0273-78_726)



Palmer's Purchase on the Sacondaga branch of Hudson river. Map #732 (NYSA_A0273-78_732)



Sketch of land in Steuben township, Oneida county; copy of Cockburn's survey. Map #735 (NYSA_A0273-78_735)



**Townships of Hamden and Sidney with subdivisions. Map #736
(NYSA_A0273-78_736)**



**Townships of Chenango, Randolph, etc. Map #737 (NYSA_A0273-
78_737)**



**Canadian and Nova Scotia Refugee Lands, Clinton county. Map
#744A (NYSA_A0273-78_744A)**



**Canadian and Nova Scotia Refugee Lands, Clinton county. Map
#744B (NYSA_A0273-78_744B)**



**Canadian and Nova Scotia Refugee Lands, Clinton county. Map
#745A (NYSA_A0273-78_745A)**



**Canadian and Nova Scotia Refugee Lands, Clinton county. Map
#745B (NYSA_A0273-78_745B)**



**Canadian and Nova Scotia Refugee Lands, Clinton county. Map #746
(NYSA_A0273-78_746)**



**Map of lands on Lake Champlain near Ticonderoga. Map #747
(NYSA_A0273-78_747)**



**Map of part of the Hoosick Patent, Rensselaer county. Map #748
(NYSA_A0273-78_748)**



**Map of part of the Hoosick Patent, Rensselaer county; by Beeker.
Map #750 (NYSA_A0273-78_750)**



**Land Patents north from the Batten kill, Washington county. Map
#753 (NYSA_A0273-78_753)**



**Map of Willsborough and adj. lands on Lake Champlain. Map #761
(NYSA_A0273-78_761)**



**Township of Nettle Field; also Belvedere; Otsego county. Map #763
(NYSA_A0273-78_763)**



**Survey of land for John Garnsey; 1000 acres. Map #765
(NYSA_A0273-78_765)**



**Survey of land for John Garnsey, on Susquehanna river. Map #766
(NYSA_A0273-78_766)**



Map of Mamakating, Sullivan county, granted to Catherine Lodge et al. Map #767A (NYSA_A0273-78_767A)



Map of Mamakating, Sullivan county, granted to Catherine Lodge et al. Map #767B (NYSA_A0273-78_767B)



Map of Lake's Patent, adjoining the Wallumschack Patent. Map #770A (NYSA_A0273-78_770A)



Map of Lake's Patent adjoining Wallumschack Patent. Map #770B (NYSA_A0273-78_770B)



Locations in the Western Country. Map #772 (NYSA_A0273-78_772)




Map of Lynottville, between Goldsboro and Franklin townships. Map #773 (NYSA_A0273-78_773)



Line from outlet of Salmon river, south 60 degrees east, 35 miles; also from near Oneida lake and Wood creek. Map #776 (NYSA_A0273-78_776)



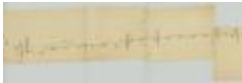
Map of road from Fort George to the river Chazy. Map #777A (NYSA_A0273-78_777A)



Map of road from Fort George to the river Chazy. Map #777B (NYSA_A0273-78_777B)



Map of road from the Oleout to the Cayuga lake. Map #778A (NYS A0273-78_778A)



Map of road from the Oleout to the Cayuga lake. Map #778B (NYS A0273-78_778B)



Map of road from the Oleout to the Cayuga lake. Map #778C (NYS A0273-78_778C)



Map of township of Schenectady. Map #781 (NYS A0273-78_781)



Hasenclever's Patent on Canada creek, Herkimer county, adjoins Cosby's Manor. Map #784 (NYS A0273-78_784)



Map of the town of Marletown on Esopus creek. Map #786 (NYS A0273-78_786)



Map of second Township in Benson. Map #788 (NYS A0273-78_788)




Map of Canadian Refugee Lands in Clinton county and Township of Mooers on Lake Champlain. Map #789 (NYS A0273-78_789)



Proposed Town on Niagara river. Map #791 (NYS A0273-78_791)



Lands near Schroon Lake; Platt's Road Patent; Hoffman, etc. Map #793 (NYSA_A0273-78_793)



Map of Gage's Patent with Subdivisions, on Canada creek. Map #796 (NYSA_A0273-78_796)



Old Military Tract, Township 6, Clinton county and Township 7, Franklin county. Map #798 (NYSA_A0273-78_798)



Old Military Tract, Township 3, Clinton county; granted to Benj. Birdsall. Map #799 (NYSA_A0273-78_799)



Map of New Stockbridge, Oneida county, and subdivisions. Map #801 (NYSA_A0273-78_801)



Map of Lott's Patent, also of Magin's Patent. Map #803 (NYSA_A0273-78_803)



Map of land at Niagara Falls, part of Mile Strip. Map #805 (NYSA_A0273-78_805)



Map of Hoffman Township on Scaroon lake. Essex county. Map #806 (NYSA_A0273-78_806)




**Land of Ezra L'Hommedieu at the head of Seneca lake. Map #809
(NYSA_A0273-78_809)**



Map of land adjacent to Scroon lake. Map #810 (NYSA_A0273-78_810)



**Lands of Philip Schuyler, with others adjoining. Map #811
(NYSA_A0273-78_811)**



**Land between Seneca lake and Lake Ontario. Map #813
(NYSA_A0273-78_813)**



Same as Map No. 813. Map #814 (NYSA_A0273-78_814)



**Lands of W.J. Vredenburg, John Lansing, Jr., and Various others
adjacent to Friends Settlement. Map #815 (NYSA_A0273-78_815)**



**Map of Nichols' Patent, south of Owego, Tioga county; 1802. Map
#819 (NYSA_A0273-78_819)**



**Cox's Patent, also Hamden Tract, on Susquehanna river. Map #820
(NYSA_A0273-78_820)**



**Part of Canadian Refugee Lands on Lake Champlain, Clinton county.
Map #825A (NYSA_A0273-78_825A)**



**Part of Canadian Refugee Lands on Lake Champlain, Clinton county.
Map #825B (NYSA_A0273-78_825B)**



**Map of land given to the Canadian and Nova Scotia Refugee's.
Clinton county. Map #826A (NYSA_A0273-78_826A)**



**Map of Canadian Refugee Lands, Clinton county. Map #826B
(NYSA_A0273-78_826B)**



**Maps of Corporation Lands at Fort Hunter, Montgomery county. Map
#828 (NYSA_A0273-78_828)**



**Lands and various grants at Fort Hunter, Montgomery county. Map
#829 (NYSA_A0273-78_829)**



**Lysander, No. 1, Oswego and Onondaga counties. Map #831
(NYSA_A0273-78_831)**



Hannibal, No. 2, Oswego county. Map #832 (NYSA_A0273-78_832)



Cato, No. 3, Cayuga county. Map #833 (NYSA_A0273-78_833)



Brutus, No. 4, Cayuga county. Map #834 (NYSA_A0273-78_834)



Camillus, No. 5, Onondaga county. Map #835 (NYSA_A0273-78_835)



Cicero, No. 6, Onondaga county. Map #836 (NYSA_A0273-78_836)



Manlius, No. 7, Onondaga county. Map #837 (NYSA_A0273-78_837)



Aurelius, No. 8, Cayuga county. Map #838 (NYSA_A0273-78_838)



Marcellus, No. 9, Onondaga county. Map #839 (NYSA_A0273-78_839)



Pompey, No. 10, Onondaga county. Map #840 (NYSA_A0273-78_840)



Romulus, No. 11, Seneca county. Map #841 (NYSA_A0273-78_841)



Scipio, No. 12, Cayuga county. Map #842 (NYSA_A0273-78_842)



Sempronius, No. 13, Cayuga county. Map #843 (NYSA_A0273-78_843)



Tully, No. 14, Cortland and Onondaga counties. Map #844 (NYSA_A0273-78_844)



Fabius No. 13, Cortland and Onondaga counties. Map #845 (NYSA_A0273-78_845)



Ovid, No. 16, Seneca county. Map #846 (NYSA_A0273-78_846)



Milton, No. 17, Tompkins and Cayuga counties. Map #847 (NYSA_A0273-78_847)



**Locke, No. 18, Tompkins and Cayuga counties. Map #848
(NYSA_A0273-78_848)**



Homer, No. 19, Cortland county. Map #849 (NYSA_A0273-78_849)



Solon, No. 20, Cortland county. Map #850 (NYSA_A0273-78_850)



Hector, No. 21, Tompkins county. Map #851 (NYSA_A0273-78_851)



Ulysses, No. 22, Tompkins county. Map #852 (NYSA_A0273-78_852)



Dryden, No. 23, Tompkins County. Map #853 (NYSA_A0273-78_853)



Virgil, No. 24, Cortland county. Map #854 (NYSA_A0273-78_854)



Cincinnatus, No. 25, Cortland county. Map #855 (NYSA_A0273-78_855)



Junius, No. 26, Seneca county. Map #856 (NYSA_A0273-78_856)



Galen, No. 27, Wayne county. Map #857 (NYSA_A0273-78_857)



Map of Kayaderosra Patent, Saratoga county. Map #858 (NYSA_A0273-78_858)



Map of Mayfield Patent, Fulton county; 15,000 acres. Map #862 (NYSA_A0273-78_862)



Map of part of Mayfield Patent, Fulton county. Map #870 (NYSA_A0273-78_870)



Rudolph Staley's tract, 34,000 acres, also Conradt Frank's tract, 3000 acres at Burnet Field. Map #873 (NYSA_A0273-78_873)



Map of lots in the village of Johnstown, Fulton county. Map #875 (NYSA_A0273-78_875)



Part of William Wood's Patent; forfeited by John Wetherhead. Map #876 (NYSA_A0273-78_876)



Map of Stone Arabia Patent, Alexander's Patent, Depeyster's and Van Slyck's patent. Map #879 (NYSA_A0273-78_879)



Map of the village of Johnstown, Fulton county. Map #880 (NYSA_A0273-78_880)



Map of Chuctinunda town on the Mohawk river; by J. V. Alen. Map #881 (NYSA_A0273-78_881)



Kayaderosera Patent, 8th, 9th and 10th allotment. Part of Saratoga Patent. Map #882 (NYSA_A0273-78_882)



Map of Wallomsack Patent and lands adjoining, Rensselaer Co. Map #883 (NYSA_A0273-78_883)



Map of Wallomsack Patent; also Snyders Patent called Mapletown. Map #884 (NYSA_A0273-78_884)



Kingsborough Patent, Lot No. 399, Fulton County. Map #885 (NYSA_A0273-78_885)



Map of Thomas Wenham's grant on Mohawk river (Oriskany patent); also land north of Cosby's Manor. Map #886A (NYSA_A0273-78_886A)



Map of Thomas Wenham's grant on Mohawk river (Oriskany patent); also land north of Cosby's Manor. Map #886B (NYSA_A0273-78_886B)



Kayaderosera Patent, Allotments Nos. 17 to 25, except No. 21, Saratoga county. Map #888 (NYSA_A0273-78_888)



Kingsborough Patent, Lots 7, 8, 9, and 10, Fulton Co. Map #891A (NYSA_A0273-78_891A)



**Kingsborough Patent, Lots 7, 8, 9, and 10, Fulton Co. Map #891B
(NYSA_A0273-78_891B)**



**Kayaderosera Patent, Line between Lots 11 and 12. Map #892
(NYSA_A0273-78_892)**



**Payments for children born to enslaved persons in the New York City
Almshouse, August 12, 1805 (NYSA_A0827-
78_B1_F01_Alms_House_p01)**



**Payments for children born to enslaved persons in the New York City
Almshouse, August 12, 1805 (NYSA_A0827-
78_B1_F01_Alms_House_p02)**



**Payments for children born to enslaved persons in Bushwyck,
February 13, 1808 (NYSA_A0827-78_B1_F02_Bushwyck_p01)**



**Payments for children born to enslaved persons in Bushwyck,
January 1804 (NYSA_A0827-78_B1_F02_Bushwyck_p02-05)**



**Payments for children born to enslaved persons in Bushwyck, March
14, 1804 (NYSA_A0827-78_B1_F02_Bushwyck_p06)**



Payments for children born to enslaved persons in Bushwyck, March 17, 1803 (NYSA_A0827-78_B1_F02_Bushwyck_p07-08)



Payments for children born to enslaved persons in Bushwyck, February 3, 1808 (NYSA_A0827-78_B1_F02_Bushwyck_p09)



Payments for children born to enslaved persons in Bushwyck, January 20, 1804 (NYSA_A0827-78_B1_F02_Bushwyck_p10)



Payments for children born to enslaved persons in Newburgh, March 20, 1805 (NYSA_A0827-78_B1_F03_Newburgh_p01)



Payments for children born to enslaved persons in Newburgh, August 13, 1806 (NYSA_A0827-78_B1_F03_Newburgh_p02)



Payments for children born to enslaved persons in Newburgh, August 26, 1806 (NYSA_A0827-78_B1_F03_Newburgh_p03)



Payments for children born to enslaved persons in New Paltz, April 1, 1802 (NYSA_A0827-78_B1_F04_New_Paltz_p01)



Payments for children born to enslaved persons in New Rochelle, May 10, 1807 (NYSA_A0827-78_B1_F05_New_Rochelle_p01-04)



Payments for child named George born to enslaved persons in New Rochelle, March 23, 1803 (NYSA_A0827-78_B1_F05_New_Rochelle_p05)



Payment for child named Temple born to enslaved persons in New Rochelle, March 23, 1803 (NYSA_A0827-78_B1_F05_New_Rochelle_p06)



Payment for child named Charles born to enslaved persons in New Rochelle, March 23, 1803 (NYSA_A0827-78_B1_F05_New_Rochelle_p07)



Certification of birth and abandonment of a child named Charles born to enslaved persons in New Rochelle, August 20, 1801 (NYSA_A0827-78_B1_F05_New_Rochelle_p08)



Certification of birth and abandonment of a child named George born to enslaved persons in New Rochelle, April 7, 1801 (NYSA_A0827-78_B1_F05_New_Rochelle_p09)



Certification of birth and abandonment of a child named Temple born to enslaved persons in New Rochelle, September 18, 1801 (NYSA_A0827-78_B1_F05_New_Rochelle_p10)



**Payments for children born to enslaved persons in New Rochelle,
March 10, 1806 (NYSA_A0827-78_B1_F05_New_Rochelle_p11-12)**



**Payments for children born to enslaved persons in New Rochelle,
March 21, 1805 (NYSA_A0827-78_B1_F05_New_Rochelle_p13-15)**



**Payments for children born to enslaved persons in Newtown,
September 18, 1802 (NYSA_A0827-78_B1_F06_Newtown_p01)**



**Payments for children born to enslaved persons in Newtown,
September 23, 1802 (NYSA_A0827-78_B1_F06_Newtown_p02)**



**Payments for children born to enslaved persons in Newtown,
November 28, 1803 (NYSA_A0827-78_B1_F06_Newtown_p03)**



**Payments for children born to enslaved persons in Newtown,
December 6, 1805 (NYSA_A0827-78_B1_F06_Newtown_p04)**



**Payments for children born to enslaved persons in Newtown,
February 3-December 4, 1804 (NYSA_A0827-78_B1_F06_Newtown_p05-07)**



**Payments for children born to enslaved persons in New Utrecht,
March 23, 1805 (NYSA_A0827-78_B1_F07_New_Utrecht_p01-02)**



**Payments for children born to enslaved persons in New Utrecht,
February 5, 1806 (NYSA_A0827-78_B1_F07_New_Utrecht_p03)**



**Payments for children born to enslaved persons in New Utrecht,
March 14, 1804 (NYSA_A0827-78_B1_F07_New_Utrecht_p04)**



**Payments for children born to enslaved persons in New Utrecht,
February 21, 1803 (NYSA_A0827-78_B1_F07_New_Utrecht_p05)**



**Payments for children born to enslaved persons in New Utrecht,
February 13, 1802 (NYSA_A0827-78_B1_F07_New_Utrecht_p06)**



**Payments for children born to enslaved persons in Northfield,
February 4, 1806 (NYSA_A0827-78_B1_F08_Northfield_p01)**



**Payments for children born to enslaved persons in Northfield, March
7, 1805 (NYSA_A0827-78_B1_F08_Northfield_p02)**



Payments for children born to enslaved persons in Northfield, March 24, 1806 (NYSA_A0827-78_B1_F08_Northfield_p03)



Payments for children born to enslaved persons in Northfield, October 13, 1802 (NYSA_A0827-78_B1_F08_Northfield_p04)



Payment for children born to enslaved persons in North Hempstead, March 6, 1805 (NYSA_A0827-78_B1_F09_North_Hempstead_p01)



Payment for children born to enslaved persons in North Hempstead, March 27, 1806 (NYSA_A0827-78_B1_F09_North_Hempstead_p02)



Payment for children born to enslaved persons in North Hempstead, September 5, 1803 (NYSA_A0827-78_B1_F09_North_Hempstead_p03)



Payment for children born to enslaved persons in North Hempstead, March 26, 1804 (NYSA_A0827-78_B1_F09_North_Hempstead_p04)



**Payment for children born to enslaved persons in North Hempstead,
November 7, 1804 (NYSA_A0827-78_B1_F09_North_Hempstead_p05)**



**Payment for children born to enslaved persons in North Hempstead,
October 2, 1802 (NYSA_A0827-78_B1_F09_North_Hempstead_p06)**



**Payment for children born to enslaved persons in North Salem,
February 7, 1806 (NYSA_A0827-78_B1_F10_North_Salem_p01)**



**Payment for children born to enslaved persons in North Salem, 1804
(NYSA_A0827-78_B1_F10_North_Salem_p02)**



**Payment for children born to enslaved persons in North Salem,
February 15, 1806 (NYSA_A0827-78_B1_F10_North_Salem_p03)**



**Payment for children born to enslaved persons in North Salem,
February 7, 1806 (NYSA_A0827-78_B1_F10_North_Salem_p04)**



Certification of birth and abandonment of a child born to enslaved persons in North Salem, December 19, 1803 (NYSA_A0827-78_B1_F10_North_Salem_p05)



Payment for children born to enslaved persons in North Salem, January 20, 1804 (NYSA_A0827-78_B1_F10_North_Salem_p06)



Payment for children born to enslaved persons in Orangetown, May 8, 1805 (NYSA_A0827-78_B1_F11_Orangetown_p01)



Payment for children born to enslaved persons in Orangetown, May 20, 1806 (NYSA_A0827-78_B1_F11_Orangetown_p02)



Payment for children born to enslaved persons in Orangetown, April 28, 1802 (NYSA_A0827-78_B1_F11_Orangetown_p04)



Account of the Overseers of the Poor of the Town of Orange (NYSA_A0827-78_Rockland_Orange)



Letter from Thomas Jefferson to the NYS Legislature (NYSA_A1818-78_Jefferson)



Civil War. John Bull Makes a Discovery, Cartoon (NYSA_A3045-78_3655)



Portrait - James Madison (late in life) (NYSA_A3045-78_6368)



Portrait - James Madison (NYSA_A3045-78_6514)



Portrait - Robert Livingston (NYSA_A3045-78_A6513)



Map of Louisiana Purchase Territory (NYSA_A3045-78_A9238)



Philadelphia - Liberty Bell (NYSA_A3045-78_B6318)



Register of payments to Overseers of the Poor for children of enslaved people, part 1 (NYSA_A3211-77_B1)



Register of payments to Overseers of the Poor for children of enslaved people, part 2 (NYSA_A3211-77_B2)



Letter from Jonathan Brown to Simeon De Witt, 1807 (NYSA_A4016-77_V9_F6a)



Letter from John Woodworth to Simeon DeWitt, 1808 (NYSA_A4016-77_V9_F6b)



Statement describing land forfeited in Rensselaer County, 1807 (NYSA_A4016-77_V9_F20a)



Statement describing land forfeited in Dutchess County, 1807 (NYSA_A4016-77_V9_F24b)



**Statement describing land forfeited in Rensselaer County, 1809
(NYSA_A4016-77_V9_F30)**



**Statement of discovery of lands forfeited within the Pittstown Patent,
1808 (NYSA_A4016-77_V9_F47)**



Deposition by Robert Watts, 1809 (NYSA_A4016-77_V9_F70a)



**Statement of discovery of forfeited lands in Bedlington, 1809
(NYSA_A4016-77_V9_F70b)**



**Letter from John Watts to Simeon De Witt, 1809 (NYSA_A4016-
77_V9_F70e)**



**Statement of discovery of forfeited lands in Bedlington, 1809
(NYSA_A4016-77_V9_F70g)**



**Statement of discovery of forfeited lands in Washington County,
1804 (NYSA_A4016-77_V9_F115a)**



Letter from Benjamin Ford to Simeon De Witt, 1804 (NYSA_A4016-77_V9_F115b)



Deed for property in Pittstown, 1801 (NYSA_A4016-77_V9_F191a)



Receipt for land purchased in Pittstown (NYSA_A4016-77_V9_F191b)



Executive Pardon (NYSA_B0042-78_V1)



Map of Lot No. 220, T[ownshi]p No. 10, O.M.T. [Old Military Tract] Showing Property Adjoining [and Southern Portion of Loon Lake] (NYSA_B1405-96_2)



Map of Township No.12, Old Military Tract and Town of North Elba (NYSA_B1405-96_11)



Topographical map of the Salmon River, Clinton County, N.Y. (NYSA_B1405-96_18)



Central Adirondack Triangulation Network Diagram with Primary Triangulation Station Names (NYSA_B1405-96_46)



Survey of Hudson River, Sheet 1 (NYSA_B1405-96_62)



Map of Ticonderoga (NYSA_B1405-96_157)



Map of Crown Point (NYSA_B1405-96_170)



Map of Township No. 8, John Brown's Tract (NYSA_B1405-96_179)



Map of Lake George (NYSA_B1405-96_180)



Map of French and English Grants on Lake Champlain (NYSA_B1405-96_202)



Ground Plan of Beds and Veins of Magnetic Oxide of Iron: Traversing the Hypersthene and Feldspathic Rocks at Adirondack Essex County, New York (NYSA_B1405-96_310)



A Map exhibiting the relative position of the Veins of Iron Ore in and adjoining the Village of McIntyre, Essex County, New York, belonging to the Adirondack Iron and Steel Co. (NYSA_B1405-96_311)



Lake Placid (NYSA_B1405-96_346)



New Map of Northern New York Including the Adirondack Region (NYSA_B1405-96_413)



Map of the New York Wilderness [showing triangulations of the Adirondack Mountains] (NYSA_B1405-96_454)



Map of the Holland Company's purchase 7th, 8th, 9th Ranges, Township 9 (Buffalo Creek Reservation) Erie County, ca. 1800 (NYSA_B1610-99_81)



Map of Glen Bleeker and Lansing's Patent and Chase Patent, Fulton County and Hamilton County, 1807 (NYSA_B1610-99_138_2)



Survey of lands under water for Wm Frost Powell (NYSA_B2321-11_18020213_Powell)



Survey of lands under water for Samuel & Oliver Wiswall, Lemuel W. Sears (NYSA_B2321-11_18040126_Wiswall_and_Sears)



Survey of lands under water for John Drake, Jr., & Samuel Bogardus (NYSA_B2321-11_18040501_Drake_and_Bogardus)



Survey of lands under water for Quakenbush, et al (NYSA_B2321-11_18040921_Quakenbush_et al)



Survey of lands under water for Daniel Lewis (NYSA_B2321-11_18041217_Lewis)



Survey of lands under water for Caleb Rider (NYSA_B2321-11_18041217_Ryder)



Survey of lands under water for Stephen Van Rensselaer Esq. (NYSA_B2321-11_18050903_VanRensselaer)



**Survey of lands under water for Jacob Van Der Heyden, et al
(NYSA_B2321-11_18051022_Vanderheyden_01)**



**Survey of lands under water for Jacob Van Der Heyden, et al
(NYSA_B2321-11_18051022_Vanderheyden_02)**



**Survey of lands under water for Catherine Clow (NYSA_B2321-
11_18060419_Clow)**



**Survey of lands under water for Isaac Wells (NYSA_B2321-
11_18061129_Wells)**



**Survey of lands under water for Philip Staats (NYSA_B2321-
11_18070430_Staats)**



**Survey of lands under water for Cornelius Kingsland (NYSA_B2321-
11_18070917_Kingsland)**



Survey of lands under water for Janet Montgomery (NYSA_B2321-11_18071212_Montgomery)



Survey of lands under water for James Gibbons (NYSA_B2321-11_18081107_Gibbons)



Survey of lands under water for Elizabeth Bleeker (NYSA_B2321-11_18081112_Bleeker)



Survey of lands under water for William Williams (NYSA_B2321-11_18081124_Williams)



Survey of lands under water for Asa Bigelow & Samuel Isham (NYSA_B2321-11_18090315_Bigelow-Isham)



Survey of lands under water for William Schepmoes (NYSA_B2321-11_18090320_Schepmoes)



Survey of lands under water for Jeoffrey Champlain (NYSA_B2321-11_18090517_Champlain)



Survey of lands under water for John Gisner (NYSA_B2321-11_18090517_Gisner)



Survey of lands under water for Jacobus Moll (NYSA_B2321-11_18091106_Moll)



Index to miscellaneous files in Chancery, 1772-1847 (NYSA_J0071-82_Index)



Index to Chancery Papers by complainant (NYSA_J1071-82_Index)



Common Rules of the Supreme Court of Judicature, April - July 1800 (NYSA_JN531-17_R013_1800-04-16_1800-07-26)



Engrossed minutes of the Supreme Court of Judicature, April - May 1801 (NYSA_JN531-17_R014_1801-04-21_1801-05-02)



Engrossed minutes of the Supreme Court of Judicature, July - August 1801 (NYSA_JN531-17_R014_1801-07-21_1801-08-01)



Engrossed minutes of the Supreme Court of Judicature, April - May 1802 (NYSA_JN531-17_R014_1802-04-20_1802-05-01)



Engrossed minutes of the Supreme Court of Judicature, July 1802 (NYSA_JN531-17_R014_1802-07-20_1802-07-31)



Engrossed minutes of the Supreme Court of Judicature, May 1803 (NYSA_JN531-17_R014_1803-05-02_1803-05-14)



Engrossed minutes of the Supreme Court of Judicature, November 1803 (NYSA_JN531-17_R014_1803-11-14_1803-11-26)



Engrossed minutes of the Supreme Court of Judicature, May 1804 (NYSA_JN531-17_R014_1804-05-07_1804-05-19)



Engrossed minutes of the Supreme Court of Judicature, November 1804 (NYSA_JN531-17_R014_1804-11-12_1804-11-24)



Engrossed minutes of the Supreme Court of Judicature, May 1805 (NYSA_JN531-17_R014_1805-05-06_1805-05-18)



Engrossed minutes of the Supreme Court of Judicature, November 1805 (NYSA_JN531-17_R014_1805-11-11_1805-11-23)



Engrossed minutes of the Supreme Court of Judicature, May 1806 (NYSA_JN531-17_R014_1806-05-05_1806-05-17)



Engrossed minutes of the Supreme Court of Judicature, November 1806 (NYSA_JN531-17_R014_1806-11-10_1806-11-22)



Engrossed minutes of the Supreme Court of Judicature, May 1807 (NYSA_JN531-17_R014_1807-05-04_1807-05-16)



Engrossed minutes of the Supreme Court of Judicature, November 1807 (NYSA_JN531-17_R014_1807-11-09_1807-11-21)



Engrossed minutes of the Supreme Court of Judicature, May 1808 (NYSA_JN531-17_R014_1808-05-02_1808-05-14)



Engrossed minutes of the Supreme Court of Judicature, November 1808 (NYSA_JN531-17_R014_1808-11-16_1808-11-26)



Engrossed minutes of the Supreme Court of Judicature, May 1809 (NYSA_JN531-17_R014_1809-05-01_1809-05-13)



Engrossed minutes of the Supreme Court of Judicature, November 1809 (NYSA_JN531-17_R014_1809-11-13_1809-11-25)



Botanical Garden Blueprint (NYSA_PPO_78)



Catskill Mountains (N.Y.) (NYSL_SC7004_B3_F18)



Map [of] Clarks Bush (NYSL_SC7004_B3_F21)




A Map of Part of the Ulster and Delaware Turnpike Road with Alterations at Shandacan [sic] (NYSL_SC7004_B9_F6)



Map of Part of the Middle Division of Great Lot No. 4 of the Hardenburgh Patent, within the Town of Rockland (NYSL_SC17820_B3F4_001)



A Map of Lands applied for by Sundry persons by virtues of Improvements and occupancies there of prior to the 22 July 1782 situate in the County of Ulster in the Town of Mamakating (NYSL_SC17820_B3_F15)



A Map showing the division of part of the real Estate of Col. C. Schoonmaker dec'd in the Town of Mamakating (NYSL_SC17820_B3_F17)



A Map of Lot No. 54 of the Little Nine Partners and the Gore of Lands adjacent belonging to George Clark Perry [?] (NYSL_SC17820_B4_F7)



Map of the Miller and Kilman Patent (NYSL_SC17820_B4_F9)



Map of Patents on the Shawangunk Kill (NYSL_SC17820_B4_F12)



Map of Warren Township (NYSL_SC17820_B14_F15)
