



Map of Bad Luck Ponds (NYSA_B1405-96_04)



Map Showing the Western Boundary Line of Totten and Crossfield's Purchase (NYSA_B1405-96_2B01)



Map of the Border between Totten and Crossfield's Purchase, and Macomb's Purchase (NYSA_B1405-96_2B02)



Map of the Border between Totten and Crossfield's Purchase, and Macomb's Purchase, including Burnt Lake and Salmon



Map of the North West Corner of Totten and Crossfield (NYSA_B1405-96_5B)



Map of Brown's Tract (NYSA_B1405-96_6B)



Map of Forest Port (NYSA_B1405-96_7A)



Map of Long Pond (NYSA_B1405-96_11B)



Map of Bell Hill and Various Hills and Mountains in the Adirondacks (NYSA_B1405-96_30B)



Map Showing the Division Lines Between the Arthurborough, Nobleborough and Vrooman Patents (NYSA_B1405-96_43A)



Map of Timber Lands near Totten and Crossfield's Purchase and Brown's Tract (NYSA_B1405-96_71A)



Map of Timber Lands between Totten and Crossfield's Purchase and Brown's Tract (NYSA_B1405-96_71B)



Map of Timber Lands around the
Oswegatchie River (NYSA_B1405-96_71C)



Map of Timber Lands on Totten and
Crossfield Purchase and Brown's Tract
(NYSA_B1405-96_71D)



Map of Timber Lands around Watson's
Corner (NYSA_B1405-96_71E)



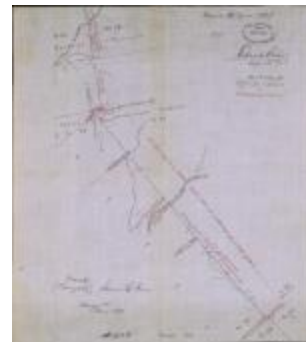
Map of Timber Lands around the Township
of Burnt Hill (NYSA_B1405-96_71F)



Map of Timber Lands in part of St.
Lawrence County (NYSA_B1405-96_71G)



Map of the Adirondack Game Preserve,
owned by the J&J Rogers Co., AuSable
Forks (NYSA_B1405-96_75)



Totten & Crossfield's Purchase, Line
Between Township No. 47 and No. 50
(NYSA_B1405-96_78)



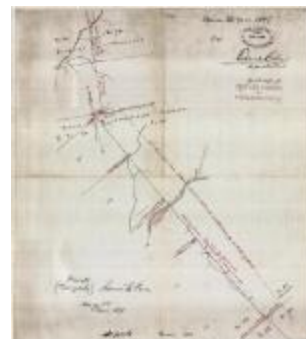
Map of Lake Placid (NYSA_B1405-96_90A)



Map of Township No. 9 of the Old Military
Tract in the County of Franklin
(NYSA_B1405-96_98A)



Map Exhibiting the Relative Position of the
Veins of Iron Ore in and Adjoining the
Village of McIntyre (NYSA_B1405-96_102A)



Totten & Crossfield Purchase and
Macomb's Purchase (NYSA_B1405-
96_103A)



Map of Watson, Chassinus, and Brown's
Tract (NYSA_B1405-96_104A1)



Map of Independence River and Chase Lake (NYSA_B1405-96_104A2)



Map of Black Creek (NYSA_B1405-96_104A4.tif)



Map showing marshland, trees, and elevation, with numbered points 40-63 along an unnamed river (NYSA_B1405-96_107A1)



Map showing marshland and trees, with numbered points along an unnamed river, and the trail to Burnham (NYSA_B1405-96_107A2.tif)



Map of Oak and Pine Mountain near the confluence of the Lake Pleasant and North branches of the Sacandaga River (NYSA_B1405-96_107A3)



Map of Township 9 and 10 Totten & Crossfield Purchase, Hamilton County, NY (NYSA_B1405-96_107A4)



Map of Township Number 10 (NYSA_B1405-96_107A5)



Map of Dunning Mountain (NYSA_B1405-96_107A6)



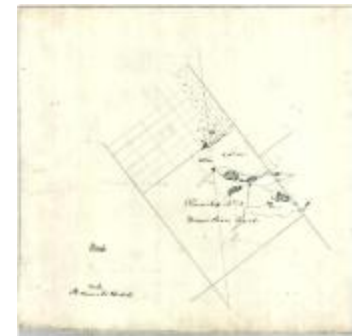
Map of Townships 9 and 10 in the Totten and Crossfield Purchase (Marked #2 of Series) (NYSA_B1405-96_107B1)



Map of Township Number 10 (Marked #3 of Series) (NYSA_B1405-96_107B2)



Map of Township Number 10 (Marked #4 of Series) (NYSA_B1405-96_107B3)



Map of Township Number 8 and Moose River Tract (NYSA_B1405-96_109A)



Map of Connery Pond (NYSA_B1405-96_118A)



Map of Eastern Coast of Lake Placid (NYSA_B1405-96_118A01)



Map of a portion of the East shore of Lake Placid, north east from Pulpit Rock to a point south east from Hawk Island



Map of a Portion of the North East Shore of Lake Placid (NYSA_B1405-96_118A03)



Map of a portion of the shore line of Lake Placid and Paradox Bay (NYSA_B1405-96_118A04A)



Map of a Portion of Lake Placid showing Pollywog Bay, Index Point, and Sunset Strait (NYSA_B1405-96_118A04attachment)



Map of a Portion of the Shore Line of Lake Placid, showing Gull Rock and Moose Island (NYSA_B1405-96_118A05)



Map of a Portion of the N. W. Shore of Lake Placid, showing North Elba townline (NYSA_B1405-96_118A06)



Map of the Shore Line of Lake Placid, showing Echo Bay (NYSA_B1405-96_118A07)



Map of Moose Island (NYSA_B1405-96_118A08)



Map of Moose Island, Located in Lake Placid (NYSA_B1405-96_118A09)



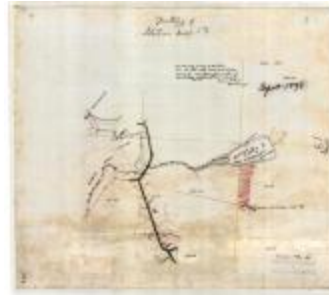
Map of the East Shore and outlet of Mirror Lake (NYSA_B1405-96_118A10)



Map of Part of the Outlet of Lake Placid Showing False Outlet (NYSA_B1405-96_118A11)



Map of a Part of Elba River with the Inlet of the Lake Placid Outlet and Adjacent Highways (NYSA_B1405-96_118A12)



Map Showing Survey of Mud Pond and its Outlet (NYSA_B1405-96_118A13)



Map Showing a Survey of the Highway from Chellis Place (NYSA_B1405-96_118A14)



Map of a Portion of the West Branch of the Ausable River (NYSA_B1405-96_118A15)



Map of the Western Branch of the Ausable River (NYSA_B1405-96_118AE)



Map of the West Branch of the Ausable River (NYSA_B1405-96_118AF)



Map of the New York Wilderness (NYSA_B1405-96_119A)



Map of the New York Wilderness (Damaged) (NYSA_B1405-96_119B)



Totten & Crossfield's Purchase, (Line Between Township No. 47 and No. 50) (NYSA_B1405-96_122)



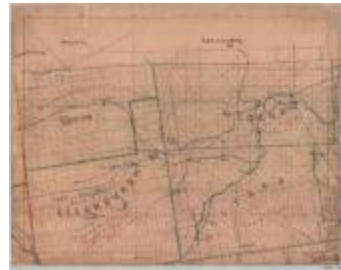
Map of Nobleborough and Arthurborough (NYSA_B1405-96_126)



Map of Mountains in Saratoga County (NYSA_B1405-96_142A)



Map of North Eastern New York near Lake Champlain (NYSA_B1405-96_150A02)



Map of the Towns of Clinton, Altona, Ellensburg and Moders, Located in Clinton County (NYSA_B1405-96_150A03)



Map of the Towns of Plattsburgh, Beekmantown, Schuyler Falls, Peru and Au Sable (NYSA_B1405-96_150A04)



Map of the Towns of Plattsburgh, Beekmantown, Schuyler Falls, Peru and Au Sable, Ellenburg, Belmont, Franklin, Black Brook, Saranac and Dannemora (NYSA_B1405-96_150A05)



Map of the Towns of Chesterfield, Lewis, Wilsborough and Essex (NYSA_B1405-96_150A06)



Map of the Towns of Au Sable, Franklin, Black Brook, Chesterfield, Lewis, Jay, Wilmington, Keene, North Elba, and St. Armand (NYSA_B1405-96_150A07)



Map Showing Ice Measurements of Limekiln Lake (NYSA_B1405-96_207)



Map of Bayard's or Freemason's Patent (NYSA_B1405-96_223)



Map of the Inlet of Lake Champlain and Part of Lake George (NYSA_B1405-96_252)



Map Showing the True Boundaries of Lands at Ampersand and Saranac (NYSA_B1405-96_366)



Map of the Survey of the Sacondaga [sic] River Between Station 484 and Station 551 (NYSA_B1405-96_395)



Map of a Part of Hyde Township (NYSA_B1405-96_423)



Map of Northern New York Including the Adirondack Region (NYSA_B1405-96_424)



Map of the Adirondack Forest and Adjoining Territory (NYSA_B1405-96_512)