



Petition of Peter Stewart, for a grant of land pursuant to the royal proclamation, undated (mid 18th century) (NYSA_A0272-78_V40_p001a)



Map of Coxeborough Patent. Map #52 (NYSA_A0273-78_52)



Map of Alexandria, being two tracts of land situate at the north end of Lake George. Map #96 (NYSA_A0273-78_96)



Map of Township Cato (No. 3). Map #103 (NYSA_A0273-78_103)



Map of Township Pompey (No. 10). Map #110 (NYSA_A0273-78_110)



Map of tract of land granted to Alexander McKee. Map #135 (NYSA_A0273-78_135)



Map of Great Hardenbergh Patent. Map #140 (NYSA_A0273-78_140)



Map of the Town of White Plains, Westchester County. Map #404D (Copy) (NYSA_A0273-78_404D)



Map of Onondaga Salt Lake. Map #410 (NYSA_A0273-78_410)



Map of the Town of Kinderhook. Map #411 (NYSA_A0273-78_411)



Map of the Town of Coxsackie, Green County. Map #420 (NYSA_A0273-78_420)



Map of the Township of West Chester. Map #424 (NYSA_A0273-78_424)



Map of Fort Richmond, Staten Island. Map #427 (NYSA_A0273-78_427)



Map of lands adjoining Lake Champlain in Clinton and Essex Counties. Map #428 (NYSA_A0273-78_428)



Map of Phillipstown, Dutchess County. Map #430 (NYSA_A0273-78_430)



Map of the Town of Shawangunk, Ulster County. Map #433 (NYSA_A0273-78_433)



Plan for subdividing the State Lands south of Erie Canal and east of West Street. Map #453 (NYSA_A0273-78_453)



Map of Subdivisions of lands near Church Street, Syracuse. Map #458B (NYSA_A0273-78_458B)



Map of several pieces of land situated in the Town of Bushwick, Kings County. Map #464 (NYSA_A0273-78_464)



Map of Oriskany Patent. Oneida County. Map #465 (NYSA_A0273-78_465)



Map of Tompkins County. Map #471 (NYSA_A0273-78_471)



Profile of the Walkkill river at Walden, Orange County. Map #472A (NYSA_A0273-78_472A)



Profile of the Walkkill river at Walden, Orange County. Map #472B (NYSA_A0273-78_472B)



**Document with Profile of the Walkill river at Walden, Orange County.
Map #472C (NYSA_A0273-78_472C)**



Lake George from original plot. Map #476A (NYSA_A0273-78_476A)



Lake George from original plot. Map #476B (NYSA_A0273-78_476B)



Map of Coarse Salt Lands at Syracuse, N. Y. Map #494 (NYSA_A0273-78_494)



**Bluff Point, in Raquette Lake, Hamilton County. Map #500
(NYSA_A0273-78_500)**



Map of Lake George. 1880. Map #502 (NYSA_A0273-78_502)



**Totten and Crossfield's Purchase, Township 40 showing Raquette
Lake. Map #503 (NYSA_A0273-78_503)**



Totten and Crossfield's Purchase, Township 40 showing Raquette Lake. Map #503A (NYS_A0273-78_503A)



Boundary line between the Towns of Exeter and Burlington. Map #507 (NYS_A0273-78_507)



Map of Hoyt's Salt Block, 1st Ward, Syracuse. Map #508 (NYS_A0273-78_508)



Corner Location of Benson Township, Jerseyfield Patent and Lawrence Patent. Map #512 (NYS_A0273-78_512)



Macomb's Purchase. Great Lot No. 1, Township 20, Franklin County. Map #513 (NYS_A0273-78_513)



Map of State Land in Buffalo, New York. Map #515 (NYS_A0273-78_515)



Sempronius, Lot No. 61. Cayuga County. Map #521 (NYS_A0273-78_521)



**Map of Township of Lake Pleasant, Hamilton County. Map #587
(NYS_A0273-78_587)**



**Map of State Lands, (Ne-ha-sa-ne park) Hamilton and Herkimer Co.
Map #588 (NYS_A0273-78_588)**



**Survey of Land for Pietrus Van Dreissen and John Van Dreissen. Map
#622 (NYS_A0273-78_622)**



**Survey of land for Edward Harrison and others. Map #627A
(NYS_A0273-78_627A)**



**Survey of land for Edward Harrison and others. Map #627B
(NYS_A0273-78_627B)**



**Map of Northampton Patent. also the Philip Livingston Patent. Map
#639 (NYS_A0273-78_639)**



**Survey of land for Lendert Gansevoort and James Stewart. Map #640
(NYS_A0273-78_640)**



Survey of land for John Weatherhead, Blenheim, Ury Rightmeyer and others. Map #651 (NYSA_A0273-78_651)



Map of various grants south and adjoining map #669. Map #670 (NYSA_A0273-78_670)



Part of Map No. #670 including lands of Joseph Goldthwaite and others. Map #671 (NYSA_A0273-78_671)



Map of Long Point on Lake George. Warren County. Map #672 (NYSA_A0273-78_672)



Map of lands adjoining Lake George near Fort Ticonderoga. Map #673 (NYSA_A0273-78_673)



Map of first tract of Belvidere of George Croghan's Patent, Otsego county. Map #680 (NYSA_A0273-78_680)



Survey of land for Philip Livingston, Arent Stevens, Edward Collins and others. Map #692A and 692B (NYSA_A0273-78_692A_692B)



Long Island in Lake George, with adjacent uplands. Warren county. Map #693 (NYSA_A0273-78_693)



Map of Land on upper Hudson river. Map #694 (NYSA_A0273-78_694)



Survey of land for Alex Turner, 25,000 acres, on the Batten kill, and various others adjoining. Map #717 (NYSA_A0273-78_717)



Survey of land for John Lawrence, 1000 acres, north of Artillery Patent, Washington county. Map #720. (NYSA_A0273-78_720)



Map of township of Plattsburgh, 28,000 acres, on Lake Champlain. Map #721 (NYSA_A0273-78_721)



Map of Jellis Fonda, 40,000 acres, in Oneida county. Map #722 (NYSA_A0273-78_722)



Map of subdivison of Fonda's Patent, Oneida county. Map #723 (NYSA_A0273-78_723)



Delaware river, copied from a map by Metcalfe. Map #725 (NYSA_A0273-78_725)



Protraction of Isle La Motte, Lake Champlain, Vermont. Map #726 (NYSA_A0273-78_726)



Palmer's Purchase on the Sacondaga branch of Hudson river. Map #732 (NYSA_A0273-78_732)



Sketch of land in Steuben township, Oneida county; copy of Cockburn's survey. Map #735 (NYSA_A0273-78_735)



Townships of Hamden and Sidney with subdivisions. Map #736 (NYSA_A0273-78_736)



Townships of Chenango, Randolph, etc. Map #737 (NYSA_A0273-78_737)



Canadian and Nova Scotia Refugee Lands, Clinton county. Map #744A (NYSA_A0273-78_744A)




Canadian and Nova Scotia Refugee Lands, Clinton county. Map #744B (NYSA_A0273-78_744B)



Canadian and Nova Scotia Refugee Lands, Clinton county. Map #745A (NYSA_A0273-78_745A)



Canadian and Nova Scotia Refugee Lands, Clinton county. Map #745B (NYSA_A0273-78_745B)



**Canadian and Nova Scotia Refugee Lands, Clinton county. Map #746
(NYS_A0273-78_746)**



**Map of lands on Lake Champlain near Ticonderoga. Map #747
(NYS_A0273-78_747)**



**Map of part of the Hoosick Patent, Rensselaer county. Map #748
(NYS_A0273-78_748)**



**Map of part of the Hoosick Patent, Rensselaer county; by Beeker.
Map #750 (NYS_A0273-78_750)**



**Land Patents north from the Batten kill, Washington county. Map
#753 (NYS_A0273-78_753)**



**Field notes of traverse of Hoosic river; by John McClung, 1779. Map
#757 (NYS_A0273-78_757)**



**Map of Willsborough and adj. lands on Lake Champlain. Map #761
(NYSA_A0273-78_761)**



**Township of Nettle Field; also Belvedere; Otsego county. Map #763
(NYSA_A0273-78_763)**



**Survey of land for John Garnsey; 1000 acres. Map #765
(NYSA_A0273-78_765)**



**Survey of land for John Garnsey, on Susquehanna river. Map #766
(NYSA_A0273-78_766)**



**Map of Mamakating, Sullivan county, granted to Catherine Lodge et
al. Map #767A (NYSA_A0273-78_767A)**



**Map of Mamakating, Sullivan county, granted to Catherine Lodge et
al. Map #767B (NYSA_A0273-78_767B)**




**Map of Lake's Patent, adjoining the Wallumschack Patent. Map #770A
(NYSA_A0273-78_770A)**



**Map of Lake's Patent adjoining Wallumschack Patent. Map #770B
(NYSA_A0273-78_770B)**



Locations in the Western Country. Map #772 (NYSA_A0273-78_772)




Map of Lynottville, between Goldsboro and Franklin townships. Map #773 (NYSA_A0273-78_773)



Line from outlet of Salmon river, south 60 degrees east, 35 miles; also from near Oneida lake and Wood creek. Map #776 (NYSA_A0273-78_776)




Map of road from Fort George to the river Chazy. Map #777A (NYSA_A0273-78_777A)



Map of road from Fort George to the river Chazy. Map #777B (NYSA_A0273-78_777B)



Map of road from the Oleout to the Cayuga lake. Map #778A (NYSA_A0273-78_778A)



Map of road from the Oleout to the Cayuga lake. Map #778B (NYSA_A0273-78_778B)



Map of road from the Oleout to the Cayuga lake. Map #778C (NYSA_A0273-78_778C)



Map of township of Schenectady. Map #781 (NYSA_A0273-78_781)



Hasenclever's Patent on Canada creek, Herkimer county, adjoins Cosby's Manor. Map #784 (NYSA_A0273-78_784)



**Map of the town of Marrletown on Esopus creek. Map #786
(NYS_A0273-78_786)**



Map of second Township in Benson. Map #788 (NYS_A0273-78_788)



Map of Canadian Refugee Lands in Clinton county and Township of Mooers on Lake Champlain. Map #789 (NYS_A0273-78_789)



Proposed Town on Niagara river. Map #791 (NYS_A0273-78_791)



Lands near Schroon Lake; Platt's Road Patent; Hoffman, etc. Map #793 (NYS_A0273-78_793)



Survey of land near Platt Rogers and others, on Lake Champlain. Map #794 (NYS_A0273-78_794)



**Map of Gage's Patent with Subdivisions, on Canada creek. Map #796
(NYS_A0273-78_796)**



Old Military Tract, Township 6, Clinton county and Township 7, Franklin county. Map #798 (NYS A0273-78_798)



Old Military Tract, Township 3, Clinton county; granted to Benj. Birdsall. Map #799 (NYS A0273-78_799)



Land of Major Aug. Prevoorst and gore adjoining; 5,000 acres. Map #802 (NYS A0273-78_802)



Map of Lott's Patent, also of Magin's Patent. Map #803 (NYS A0273-78_803)



Map of land at Niagara Falls, part of Mile Strip. Map #805 (NYS A0273-78_805)



Map of Hoffman Township on Scaron lake. Essex county. Map #806 (NYS A0273-78_806)



Land of Ezra L'Hommedieu at the head of Seneca lake. Map #809 (NYS A0273-78_809)



Map of land adjacent to Scroon lake. Map #810 (NYS A0273-78_810)



**Lands of Philip Schuyler, with others adjoining. Map #811
(NYS_A0273-78_811)**



**Land between Seneca lake and Lake Ontario. Map #813
(NYS_A0273-78_813)**



Same as Map No. 813. Map #814 (NYS_A0273-78_814)



**Lands of W.J. Vredenburg, John Lansing, Jr., and Various others
adjacent to Friends Settlement. Map #815 (NYS_A0273-78_815)**



**Cox's Patent, also Hamden Tract, on Susquehanna river. Map #820
(NYS_A0273-78_820)**



**Map of land given to the Canadian and Nova Scotia Refugee's.
Clinton county. Map #826A (NYS_A0273-78_826A)**



**Map of Canadian Refugee Lands, Clinton county. Map #826B
(NYS_A0273-78_826B)**



**Maps of Corporation Lands at Fort Hunter, Montgomery county. Map
#828 (NYS_A0273-78_828)**



**Lands and various grants at Fort Hunter, Montgomery county. Map
#829 (NYS_A0273-78_829)**



**Lysander, No. 1, Oswego and Onondaga counties. Map #831
(NYS_A0273-78_831)**



Hannibal, No. 2, Oswego county. Map #832 (NYSA_A0273-78_832)



Cato, No. 3, Cayuga county. Map #833 (NYSA_A0273-78_833)



Brutus, No. 4, Cayuga county. Map #834 (NYSA_A0273-78_834)



Camillus, No. 5, Onondaga county. Map #835 (NYSA_A0273-78_835)



Cicero, No. 6, Onondaga county. Map #836 (NYSA_A0273-78_836)



Manlius, No. 7, Onondaga county. Map #837 (NYSA_A0273-78_837)



Aurelius, No. 8, Cayuga county. Map #838 (NYSA_A0273-78_838)



Marcellus, No. 9, Onondaga county. Map #839 (NYSA_A0273-78_839)



Pompey, No. 10, Onondaga county. Map #840 (NYSA_A0273-78_840)



Romulus, No. 11, Seneca county. Map #841 (NYSA_A0273-78_841)



Scipio, No. 12, Cayuga county. Map #842 (NYSA_A0273-78_842)



Sempronius, No. 13, Cayuga county. Map #843 (NYSA_A0273-78_843)



Tully, No. 14, Cortland and Onondaga counties. Map #844 (NYSA_A0273-78_844)



Fabius No. 13, Cortland and Onondaga counties. Map #845 (NYSA_A0273-78_845)



Ovid, No. 16, Seneca county. Map #846 (NYSA_A0273-78_846)



Milton, No. 17, Tompkins and Cayuga counties. Map #847 (NYSA_A0273-78_847)



Locke, No. 18, Tompkins and Cayuga counties. Map #848 (NYSA_A0273-78_848)



Homer, No. 19, Cortland county. Map #849 (NYSA_A0273-78_849)



Solon, No. 20, Cortland county. Map #850 (NYSA_A0273-78_850)



Hector, No. 21, Tompkins county. Map #851 (NYSA_A0273-78_851)



Ulysses, No. 22, Tompkins county. Map #852 (NYSA_A0273-78_852)



Dryden, No. 23, Tompkins County. Map #853 (NYSA_A0273-78_853)



Virgil, No. 24, Cortland county. Map #854 (NYSA_A0273-78_854)



Cincinnatus, No. 25, Cortland county. Map #855 (NYSA_A0273-78_855)



Junius, No. 26, Seneca county. Map #856 (NYSA_A0273-78_856)



Galen, No. 27, Wayne county. Map #857 (NYSA_A0273-78_857)



Map of Kayaderosra Patent, Saratoga county. Map #858 (NYSA_A0273-78_858)



Map of Mayfield Patent, Fulton county; 15,000 acres. Map #862 (NYSA_A0273-78_862)



Map of part of Mayfield Patent, Fulton county. Map #870 (NYSA_A0273-78_870)



Rudolph Staley's tract, 34,000 acres, also Conradt Frank's tract, 3000 acres at Burnet Field. Map #873 (NYSA_A0273-78_873)



Map of lots in the village of Johnstown, Fulton county. Map #875 (NYSA_A0273-78_875)



Part of William Wood's Patent; forfeited by John Wetherhead. Map #876 (NYSA_A0273-78_876)



Map of Stone Arabia Patent, Alexander's Patent, Depeyster's and Van Slyck's patent. Map #879 (NYSA_A0273-78_879)



Map of the village of Johnstown, Fulton county. Map #880 (NYSA_A0273-78_880)



Map of Chuctinunda town on the Mohawk river; by J. V. Alen. Map #881 (NYSA_A0273-78_881)



Kayaderosera Patent, 8th, 9th and 10th allotment. Part of Saratoga Patent. Map #882 (NYSA_A0273-78_882)



Map of Wallomsack Patent and lands adjoining, Rensselaer Co. Map #883 (NYSA_A0273-78_883)



Map of Wallomsack Patent; also Snyders Patent called Mapletown. Map #884 (NYSA_A0273-78_884)



Kingsborough Patent, Lot No. 399, Fulton County. Map #885 (NYSA_A0273-78_885)



Map of Thomas Wenham's grant on Mohawk river (Oriskany patent); also land north of Cosby's Manor. Map #886A (NYSA_A0273-78_886A)



Map of Thomas Wenham's grant on Mohawk river (Oriskany patent); also land north of Cosby's Manor. Map #886B (NYSA_A0273-78_886B)



Kayaderosera Patent, Allotments Nos. 17 to 25, except No. 21, Saratoga county. Map #888 (NYSA_A0273-78_888)



Kingsborough Patent, Lots 7, 8, 9, and 10, Fulton Co. Map #891A (NYSA_A0273-78_891A)



**Kingsborough Patent, Lots 7, 8, 9, and 10, Fulton Co. Map #891B
(NYS_A0273-78_891B)**



**Kayaderosera Patent, Line between Lots 11 and 12. Map #892
(NYS_A0273-78_892)**



Ballstown tax roll, 1779 (NYS_A1201-78_1779_Albany_Ballstown)



New York State. Sauthier's map. (NYS_A3167-78A_B7_Sauthier)



Letter from Moses Clement regarding debt, 1779 (NYS_A4016-77_V7_F137b)



**Printed copy of an act for the forfeiture and sale of estates, 1779
(NYS_A4016-77_V7_F161)**



Probated will of Martha Adams, 1779 (NYSA_J0038-92_SS2_2893)



Probated will of Elizabeth Alsop, 1779 (NYSA_J0038-92_SS2_2894)



Probated will of Robert Bell, 1779 (NYSA_J0038-92_SS2_2895)



Probated will of John Brundige, 1779 (NYSA_J0038-92_SS2_2896)



Probated will of Daniel Campbell, 1779 (NYSA_J0038-92_SS2_2897)



Probated will of Mary Carman, 1779 (NYSA_J0038-92_SS2_2898)



Probated will of Daniel Chamier, 1779 (NYSA_J0038-92_SS2_2899)



Probated will of John Chambers, 1779 (NYSA_J0038-92_SS2_2900)



Probated will of James Cheshire, 1779 (NYSA_J0038-92_SS2_2901)



Probated will of George Cravey, 1779 (NYSA_J0038-92_SS2_2902)



Probated will of William Creed, 1779 (NYSA_J0038-92_SS2_2903)



Probated will of John Crookston, 1779 (NYSA_J0038-92_SS2_2904)



Probated will of Kesia Dean, 1779 (NYSA_J0038-92_SS2_2905)



Probated will of Sarah DeBevoise, 1779 (NYSA_J0038-92_SS2_2906)



Probated will of Robert Denton, 1779 (NYSA_J0038-92_SS2_2907)



Probated will of Thomas Denton, 1779 (NYSA_J0038-92_SS2_2908)



Probated will of Moses Depuy, 1779 (NYSA_J0038-92_SS2_2909)



Probated will of Dow Ditmars Jr., 1779 (NYSA_J0038-92_SS2_2910)



Probated will of Oswald Ford, 1779 (NYSA_J0038-92_SS2_2911)



Probated will of John Greg, 1779 (NYSA_J0038-92_SS2_2912)



Probated will of James Hallanby, 1779 (NYSA_J0038-92_SS2_2913)



Probated will of Isaac Hawkins, 1779 (NYSA_J0038-92_SS2_2914)



Probated will of James Hildreth, 1779 (NYSA_J0038-92_SS2_2915)



Probated will of Samuel Holmes, 1779 (NYSA_J0038-92_SS2_2916)



Probated will of John Hopper, 1779 (NYSA_J0038-92_SS2_2917)



Probated will of Mathew Hopper, 1779 (NYSA_J0038-92_SS2_2918)



Probated will of Daniel Horsmanden, 1779 (NYSA_J0038-92_SS2_2919)



Probated will of John Ingham, 1779 (NYSA_J0038-92_SS2_2921)



Probated will of Stephen Kibble, 1779 (NYSA_J0038-92_SS2_2922)



Probated will of Israel Lockwood, 1779 (NYSA_J0038-92_SS2_2923)



Probated will of William McAdam, 1779 (NYSA_J0038-92_SS2_2924)



Probated will of Neil McDonald, 1779 (NYSA_J0038-92_SS2_2925)



Probated will of Archibald McVickar, 1779 (NYSA_J0038-92_SS2_2926)



Probated will of George Marschalk, 1779 (NYSA_J0038-92_SS2_2927)



Probated will of Josiah Martin, 1779 (NYSA_J0038-92_SS2_2928)



Probated will of Stephen Martin, 1779 (NYSA_J0038-92_SS2_2929)



Probated will of Rinier Nack, 1779 (NYSA_J0038-92_SS2_2930)



Probated will of Edward Perine, 1779 (NYSA_J0038-92_SS2_2931)



Probated will of Elizabeth Peters, 1779 (NYSA_J0038-92_SS2_2932)



Probated will of Joseph Pettit, 1779 (NYSA_J0038-92_SS2_2933)



Probated will of Stephen Rogers, 1779 (NYSA_J0038-92_SS2_2934)



Probated will of Ann Schenk, 1779 (NYSA_J0038-92_SS2_2935)



Probated will of John Schenck, 1779 (NYSA_J0038-92_SS2_2936)



Probated will of Dirck Schuyler, 1779 (NYSA_J0038-92_SS2_2937)



Probated will of Joseph Scribner, 1779 (NYSA_J0038-92_SS2_2938)



Probated will of Thomas Seaman, 1779 (NYSA_J0038-92_SS2_2939)



Probated will of Edmund Smith, 1779 (NYSA_J0038-92_SS2_2940)



Probated will of Nathan Smith, 1779 (NYSA_J0038-92_SS2_2941)



Probated will of Deborah Steed, 1779 (NYSA_J0038-92_SS2_2942)



Probated will of Thomas Stevens, 1779 (NYSA_J0038-92_SS2_2943)



Probated will of Thomas Thorn, 1779 (NYSA_J0038-92_SS2_2944)



Probated will of Barent Van Horn, 1779 (NYSA_J0038-92_SS2_2945)



Probated will of Nicklaes Veghte, 1779 (NYSA_J0038-92_SS2_2946)



Probated will of Artemus White, 1779 (NYSA_J0038-92_SS2_2947)



Probated will of Thomas Wilde, 1779 (NYSA_J0038-92_SS2_2948)



Probated will of Joseph Wildy, 1779 (NYSA_J0038-92_SS2_2949)



Probated will of Robert Wilson, 1779 (NYSA_J0038-92_SS2_2950)



Probated will of Abigail Wood, 1779 (NYSA_J0038-92_SS2_2951)



Probated will of Peter Wykoff, 1779 (NYSA_J0038-92_SS2_2952)



Index to enrolled decrees, 1712-1799 (NYSA_J0066-82_Index)

Index to miscellaneous files in Chancery, 1772-1847 (NYSA_J0071-82_Index)



People v. John Todd (NYSA_JN522-17_P_1401)



People v. John Cloughan (NYSA_JN522-17_P_1622)



People v. Robert Mather (NYSA_JN522-17_P_1645)



People v. Isaac Bull (NYSA_JN522-17_P_2169)



People v. Jonathan N. Mallory (NYSA_JN522-17_P_2260)



People v. George Hill et al. (NYSA_JN522-17_P_2668)



People v. Nicholas Lake, Jr. et al. (NYSA_JN522-17_P_2669)



Engrossed minutes of the Supreme Court of Judicature, January - May 1779 (NYSA_JN531-17_R005_1779-01-19_1779-05-01)



Engrossed minutes of the Supreme Court of Judicature, July - November 1779 (NYSA_JN531-17_R005_1779-07-27_1779-11-13)



Minutes of the Supreme Court of Judicature of the State of New York, January 1779 (NYSA_JN531-17_V14_07_p150-168)



Minutes of the Supreme Court of Judicature of the State of New York, April 1779 (NYSA_JN531-17_V14_08_p169-189)



**Minutes of the Supreme Court of Judicature of the State of New York,
April-May 1779 (NYSA_JN531-17_V14_09_p190-207)**



**Minutes of the Supreme Court of Judicature of the State of New York,
July 1779 (NYSA_JN531-17_V14_10_p208-224)**



**Minutes of the Supreme Court of Judicature of the State of New York,
November 1779 (NYSA_JN531-17_V14_11_p225-244)**



**Minutes of the Supreme Court of Judicature of the State of New York,
November 1779 (NYSA_JN531-17_V14_12_p245-267)**



**Minutes of the Supreme Court of Judicature of the State of New York,
November 1779 (NYSA_JN531-17_V14_13_p268-281)**



Map [of] Clarks Bush (NYSL_SC7004_B3_F21)
