



**An act for the more effectual protection of the property of married women (NYSA\_13036-78\_L1848\_Ch200)**



**Map of Township Cato (No. 3). Map #103 (NYSA\_A0273-78\_103)**



**Map of Great Hardenbergh Patent. Map #140 (NYSA\_A0273-78\_140)**



**Map of the Town of White Plains, Westchester County. Map #404D (Copy) (NYSA\_A0273-78\_404D)**



**Map of Onondaga Salt Lake. Map #410 (NYSA\_A0273-78\_410)**



**Map of the Town of Kinderhook. Map #411 (NYSA\_A0273-78\_411)**



**Map of the Town of Coxsackie, Green County. Map #420 (NYSA\_A0273-78\_420)**



**Map of the Township of West Chester. Map #424 (NYS A0273-78\_424)**



**Map of Fort Richmond, Staten Island. Map #427 (NYS A0273-78\_427)**



**Map of lands adjoining Lake Champlain in Clinton and Essex Counties. Map #428 (NYS A0273-78\_428)**



**Map of Phillipstown, Dutchess County. Map #430 (NYS A0273-78\_430)**



**Map of the Town of Shawangunk, Ulster County. Map #433 (NYS A0273-78\_433)**



**Map of unoccupied lands on the Onondaga Salt Springs Reservation. Village of Salina. Map #448 (NYS A0273-78\_448)**



**Map of unoccupied lands on the Onondaga Salt Springs Reservation. Syracuse and Salina. Map #449 (NYS A0273-78\_449)**



**Map of unoccupied lands on the Onondaga Salt Springs Reservation. Map #450 (NYS A0273-78\_450)**



**Map of unoccupied lands on the Onondaga Salt Springs Reservation (west side of Onondaga creek) Map #451 (NYS A0273-78\_451)**



**Map of unoccupied lands on the Onondaga Salt Springs Reservation, in the Village of Geddes. Map #452 (NYSA\_A0273-78\_452)**

---



**Plan for subdividing the State Lands south of Erie Canal and east of West Street. Map #453 (NYSA\_A0273-78\_453)**

---



**Map of Subdivisions of lands near Church Street, Syracuse. Map #458B (NYSA\_A0273-78\_458B)**

---



**Map of several pieces of land situated in the Town of Bushwick, Kings County. Map #464 (NYSA\_A0273-78\_464)**

---



**Map of Oriskany Patent. Oneida County. Map #465 (NYSA\_A0273-78\_465)**

---



**Map of Lot 252 of the 400 acre lots in the Refugee Tract, Clinton County. Map #466 (NYSA\_A0273-78\_466)**

---



**Map of Tompkins County. Map #471 (NYSA\_A0273-78\_471)**

---



**Profile of the Wallkill river at Walden, Orange County. Map #472A  
(NYS A0273-78\_472A)**



**Profile of the Wallkill river at Walden, Orange County. Map #472B  
(NYS A0273-78\_472B)**



**Document with Profile of the Wallkill river at Walden, Orange County.  
Map #472C (NYS A0273-78\_472C)**



**Lake George from original plot. Map #476A (NYS A0273-78\_476A)**



**Lake George from original plot. Map #476B (NYS A0273-78\_476B)**



**Map of Coarse Salt Lands at Syracuse, N. Y. Map #494 (NYS A0273-78\_494)**



**Bluff Point, in Raquette Lake, Hamilton County. Map #500  
(NYS A0273-78\_500)**



**Map of Lake George. 1880. Map #502 (NYS A0273-78\_502)**



**Totten and Crossfield's Purchase, Township 40 showing Raquette Lake. Map #503 (NYSA\_A0273-78\_503)**



**Totten and Crossfield's Purchase, Township 40 showing Raquette Lake. Map #503A (NYSA\_A0273-78\_503A)**



**Boundary line between the Towns of Exeter and Burlington. Map #507 (NYSA\_A0273-78\_507)**



**Map of Hoyt's Salt Block, 1st Ward, Syracuse. Map #508 (NYSA\_A0273-78\_508)**



**Corner Location of Benson Township, Jerseyfield Patent and Lawrence Patent. Map #512 (NYSA\_A0273-78\_512)**



**Macomb's Purchase. Great Lot No. 1, Township 20, Franklin County. Map #513 (NYSA\_A0273-78\_513)**



**Map of State Land in Buffalo, New York. Map #515 (NYSA\_A0273-78\_515)**



**Sempronius, Lot No. 61. Cayuga County. Map #521 (NYSA\_A0273-78\_521)**



**Hudson and Mohawk river Confluence and Haver or Peebles island at mouth of Mohawk. Map #529A (NYSA\_A0273-78\_529A)**



**Mohawk river Confluence and Haver or Peebles island at mouth of Mohawk. Map #529B (NYSA\_A0273-78\_529B)**



**Map of Township of Lake Pleasant, Hamilton County. Map #587 (NYSA\_A0273-78\_587)**



**Map of State Lands, (Ne-ha-sa-ne park) Hamilton and Herkimer Co. Map #588 (NYSA\_A0273-78\_588)**



**Survey of Land for Pietrus Van Dreissen and John Van Dreissen. Map #622 (NYSA\_A0273-78\_622)**



**Survey of land for Edward Harrison and others. Map #627A (NYSA\_A0273-78\_627A)**



**Survey of land for Edward Harrison and others. Map #627B  
(NYSA\_A0273-78\_627B)**

---



**Map of Northampton Patent. also the Philip Livingston Patent. Map  
#639 (NYSA\_A0273-78\_639)**

---



**Survey of land for Lendert Gansevoort and James Stewart. Map #640  
(NYSA\_A0273-78\_640)**

---



**Map of various grants south and adjoining map #669. Map #670  
(NYSA\_A0273-78\_670)**

---



**Part of Map No. #670 including lands of Joseph Goldthwaite and  
others. Map #671 (NYSA\_A0273-78\_671)**

---




**Map of Long Point on Lake George. Warren County. Map #672  
(NYSA\_A0273-78\_672)**

---



**Map of lands adjoining Lake George near Fort Ticonderoga. Map  
#673 (NYSA\_A0273-78\_673)**

---



**Map of first tract of Belvidere of George Croghan's Patent, Otsego county. Map #680 (NYSA\_A0273-78\_680)**



**Survey of land for Philip Livingston, Arent Stevens, Edward Collins and others. Map #692A and 692B (NYSA\_A0273-78\_692A\_692B)**



**Long Island in Lake George, with adjacent uplands. Warren county. Map #693 (NYSA\_A0273-78\_693)**



**Map of Land on upper Hudson river. Map #694 (NYSA\_A0273-78\_694)**



**Survey of land for Alex Turner, 25,000 acres, on the Batten kill, and various others adjoining. Map #717 (NYSA\_A0273-78\_717)**



**Survey of land for John Lawrence, 1000 acres, north of Artillery Patent, Washington county. Map #720. (NYSA\_A0273-78\_720)**



**Map of township of Plattsburgh, 28,000 acres, on Lake Champlain. Map #721 (NYSA\_A0273-78\_721)**



**Map of Jellis Fonda, 40,000 acres, in Oneida county. Map #722 (NYSA\_A0273-78\_722)**





**Map of subdivision of Fonda's Patent, Oneida county. Map #723 (NYSA\_A0273-78\_723)**

---



**Delaware river, copied from a map by Metcalfe. Map #725 (NYSA\_A0273-78\_725)**

---



**Protraction of Isle La Motte, Lake Champlain, Vermont. Map #726 (NYSA\_A0273-78\_726)**

---



**Palmer's Purchase on the Sacondaga branch of Hudson river. Map #732 (NYSA\_A0273-78\_732)**

---



**Sketch of land in Steuben township, Oneida county; copy of Cockburn's survey. Map #735 (NYSA\_A0273-78\_735)**

---



**Townships of Hamden and Sidney with subdivisions. Map #736 (NYSA\_A0273-78\_736)**

---



**Townships of Chenango, Randolph, etc. Map #737 (NYSA\_A0273-78\_737)**

---



**Canadian and Nova Scotia Refugee Lands, Clinton county. Map #744A (NYSA\_A0273-78\_744A)**

---



**Canadian and Nova Scotia Refugee Lands, Clinton county. Map #744B (NYSA\_A0273-78\_744B)**

---



**Canadian and Nova Scotia Refugee Lands, Clinton county. Map #745A (NYS\_A0273-78\_745A)**

---



**Canadian and Nova Scotia Refugee Lands, Clinton county. Map #745B (NYS\_A0273-78\_745B)**

---



**Canadian and Nova Scotia Refugee Lands, Clinton county. Map #746 (NYS\_A0273-78\_746)**

---



**Map of lands on Lake Champlain near Ticonderoga. Map #747 (NYS\_A0273-78\_747)**

---



**Map of part of the Hoosick Patent, Rensselaer county. Map #748 (NYS\_A0273-78\_748)**

---



**Map of part of the Hoosick Patent, Rensselaer county; by Beeker. Map #750 (NYS\_A0273-78\_750)**

---



**Land Patents north from the Batten kill, Washington county. Map #753 (NYSA\_A0273-78\_753)**

---



**Map of Willsborough and adj. lands on Lake Champlain. Map #761 (NYSA\_A0273-78\_761)**

---



**Township of Nettle Field; also Belvedere; Otsego county. Map #763 (NYSA\_A0273-78\_763)**

---



**Survey of land for John Garnsey; 1000 acres. Map #765 (NYSA\_A0273-78\_765)**

---



**Survey of land for John Garnsey, on Susquehanna river. Map #766 (NYSA\_A0273-78\_766)**

---



**Map of Mamakating, Sullivan county, granted to Catherine Lodge et al. Map #767A (NYSA\_A0273-78\_767A)**

---



**Map of Mamakating, Sullivan county, granted to Catherine Lodge et al. Map #767B (NYSA\_A0273-78\_767B)**

---



**Map of Lake's Patent, adjoining the Wallumschack Patent. Map #770A (NYS A0273-78\_770A)**



**Map of Lake's Patent adjoining Wallumschack Patent. Map #770B (NYS A0273-78\_770B)**



**Locations in the Western Country. Map #772 (NYS A0273-78\_772)**




**Map of Lynottville, between Goldsboro and Franklin townships. Map #773 (NYS A0273-78\_773)**



**Line from outlet of Salmon river, south 60 degrees east, 35 miles; also from near Oneida lake and Wood creek. Map #776 (NYS A0273-78\_776)**




**Map of road from Fort George to the river Chazy. Map #777A (NYS A0273-78\_777A)**



**Map of road from Fort George to the river Chazy. Map #777B (NYS A0273-78\_777B)**



**Map of road from the Oleout to the Cayuga lake. Map #778A (NYS A0273-78\_778A)**



**Map of road from the Oleout to the Cayuga lake. Map #778B (NYS A0273-78\_778B)**



**Map of road from the Oleout to the Cayuga lake. Map #778C (NYS A0273-78\_778C)**



**Map of township of Schenectady. Map #781 (NYS\_A0273-78\_781)**

---



**Hasenclever's Patent on Canada creek, Herkimer county, adjoins Cosby's Manor. Map #784 (NYS\_A0273-78\_784)**

---



**Map of the town of Marletown on Esopus creek. Map #786 (NYS\_A0273-78\_786)**

---



**Map of second Township in Benson. Map #788 (NYS\_A0273-78\_788)**

---



**Map of Canadian Refugee Lands in Clinton county and Township of Mooers on Lake Champlain. Map #789 (NYS\_A0273-78\_789)**

---



**Proposed Town on Niagara river. Map #791 (NYS\_A0273-78\_791)**

---



**Lands near Schroon Lake; Platt's Road Patent; Hoffman, etc. Map #793 (NYS\_A0273-78\_793)**

---



**Map of Gage's Patent with Subdivisions, on Canada creek. Map #796 (NYSA\_A0273-78\_796)**



**Old Military Tract, Township 6, Clinton county and Township 7, Franklin county. Map #798 (NYSA\_A0273-78\_798)**



**Old Military Tract, Township 3, Clinton county; granted to Benj. Birdsall. Map #799 (NYSA\_A0273-78\_799)**



**Map of Lott's Patent, also of Magin's Patent. Map #803 (NYSA\_A0273-78\_803)**



**Map of land at Niagara Falls, part of Mile Strip. Map #805 (NYSA\_A0273-78\_805)**



**Map of Hoffman Township on Scaron lake. Essex county. Map #806 (NYSA\_A0273-78\_806)**



**Land of Ezra L'Hommedieu at the head of Seneca lake. Map #809 (NYSA\_A0273-78\_809)**



**Map of land adjacent to Scroon lake. Map #810 (NYSA\_A0273-78\_810)**



**Lands of Philip Schuyler, with others adjoining. Map #811  
(NYS\_A0273-78\_811)**



**Land between Seneca lake and Lake Ontario. Map #813  
(NYS\_A0273-78\_813)**



**Same as Map No. 813. Map #814 (NYS\_A0273-78\_814)**



**Lands of W.J. Vredenburg, John Lansing, Jr., and Various others  
adjacent to Friends Settlement. Map #815 (NYS\_A0273-78\_815)**



**Cox's Patent, also Hamden Tract, on Susquehanna river. Map #820  
(NYS\_A0273-78\_820)**



**Map of land given to the Canadian and Nova Scotia Refugee's.  
Clinton county. Map #826A (NYS\_A0273-78\_826A)**



**Map of Canadian Refugee Lands, Clinton county. Map #826B  
(NYS\_A0273-78\_826B)**



**Maps of Corporation Lands at Fort Hunter, Montgomery county. Map  
#828 (NYS\_A0273-78\_828)**



**Lands and various grants at Fort Hunter, Montgomery county. Map  
#829 (NYS\_A0273-78\_829)**



**Lysander, No. 1, Oswego and Onondaga counties. Map #831  
(NYS\_A0273-78\_831)**



**Hannibal, No. 2, Oswego county. Map #832 (NYS A0273-78\_832)**



**Cato, No. 3, Cayuga county. Map #833 (NYS A0273-78\_833)**



**Brutus, No. 4, Cayuga county. Map #834 (NYS A0273-78\_834)**



**Camillus, No. 5, Onondaga county. Map #835 (NYS A0273-78\_835)**



**Cicero, No. 6, Onondaga county. Map #836 (NYS A0273-78\_836)**



**Manlius, No. 7, Onondaga county. Map #837 (NYS A0273-78\_837)**



**Aurelius, No. 8, Cayuga county. Map #838 (NYS A0273-78\_838)**





**Marcellus, No. 9, Onondaga county. Map #839 (NYSA\_A0273-78\_839)**

---



**Pompey, No. 10, Onondaga county. Map #840 (NYSA\_A0273-78\_840)**

---



**Romulus, No. 11, Seneca county. Map #841 (NYSA\_A0273-78\_841)**

---



**Scipio, No. 12, Cayuga county. Map #842 (NYSA\_A0273-78\_842)**

---



**Sempronius, No. 13, Cayuga county. Map #843 (NYSA\_A0273-78\_843)**

---



**Tully, No. 14, Cortland and Onondaga counties. Map #844 (NYSA\_A0273-78\_844)**

---



**Fabius No. 13, Cortland and Onondaga counties. Map #845 (NYSA\_A0273-78\_845)**

---



**Ovid, No. 16, Seneca county. Map #846 (NYSA\_A0273-78\_846)**

---



**Milton, No. 17, Tompkins and Cayuga counties. Map #847 (NYSA\_A0273-78\_847)**

---



**Locke, No. 18, Tompkins and Cayuga counties. Map #848 (NYSA\_A0273-78\_848)**

---



**Homer, No. 19, Cortland county. Map #849 (NYSA\_A0273-78\_849)**

---



**Solon, No. 20, Cortland county. Map #850 (NYSA\_A0273-78\_850)**

---



**Hector, No. 21, Tompkins county. Map #851 (NYSA\_A0273-78\_851)**

---



**Ulysses, No. 22, Tompkins county. Map #852 (NYSA\_A0273-78\_852)**

---



**Dryden, No. 23, Tompkins County. Map #853 (NYSA\_A0273-78\_853)**

---



**Virgil, No. 24, Cortland county. Map #854 (NYSA\_A0273-78\_854)**

---



**Cincinnatus, No. 25, Cortland county. Map #855 (NYSA\_A0273-78\_855)**

---



**Junius, No. 26, Seneca county. Map #856 (NYSA\_A0273-78\_856)**

---



**Galen, No. 27, Wayne county. Map #857 (NYSA\_A0273-78\_857)**

---



**Map of Kayaderosra Patent, Saratoga county. Map #858 (NYSA\_A0273-78\_858)**

---



**Map of Mayfield Patent, Fulton county; 15,000 acres. Map #862 (NYSA\_A0273-78\_862)**

---



**Map of part of Mayfield Patent, Fulton county. Map #870 (NYSA\_A0273-78\_870)**



**Rudolph Staley's tract, 34,000 acres, also Conradt Frank's tract, 3000 acres at Burnet Field. Map #873 (NYSA\_A0273-78\_873)**



**Map of lots in the village of Johnstown, Fulton county. Map #875 (NYSA\_A0273-78\_875)**



**Part of William Wood's Patent; forfeited by John Wetherhead. Map #876 (NYSA\_A0273-78\_876)**



**Map of Stone Arabia Patent, Alexander's Patent, Depeyster's and Van Slyck's patent. Map #879 (NYSA\_A0273-78\_879)**



**Map of the village of Johnstown, Fulton county. Map #880 (NYSA\_A0273-78\_880)**



**Map of Chuctinunda town on the Mohawk river; by J. V. Alen. Map #881 (NYSA\_A0273-78\_881)**



**Kayaderosera Patent, 8th, 9th and 10th allotment. Part of Saratoga Patent. Map #882 (NYSA\_A0273-78\_882)**



**Map of Wallomsack Patent and lands adjoining, Rensselaer Co. Map #883 (NYSA\_A0273-78\_883)**

---



**Map of Wallomsack Patent; also Snyders Patent called Mapletown. Map #884 (NYSA\_A0273-78\_884)**

---



**Kingsborough Patent, Lot No. 399, Fulton County. Map #885 (NYSA\_A0273-78\_885)**

---



**Map of Thomas Wenham's grant on Mohawk river (Oriskany patent); also land north of Cosby's Manor. Map #886A (NYSA\_A0273-78\_886A)**

---



**Map of Thomas Wenham's grant on Mohawk river (Oriskany patent); also land north of Cosby's Manor. Map #886B (NYSA\_A0273-78\_886B)**

---



**Kayaderosera Patent, Allotments Nos. 17 to 25, except No. 21, Saratoga county. Map #888 (NYSA\_A0273-78\_888)**

---



**Kingsborough Patent, Lots 7, 8, 9, and 10, Fulton Co. Map #891A (NYSA\_A0273-78\_891A)**

---



**Kingsborough Patent, Lots 7, 8, 9, and 10, Fulton Co. Map #891B  
(NYSA\_A0273-78\_891B)**



**Kayaderosera Patent, Line between Lots 11 and 12. Map #892  
(NYSA\_A0273-78\_892)**



**Electoral College ballot for Millard Fillmore as Vice President  
(NYSA\_A0510-78\_B01\_Fillmore)**



**Niagara Falls. Old Terrapin Tower and Horseshoe Falls.  
(NYSA\_A3045-78\_A10401)**



**Sing Sing admission register (NYSA\_B0143-98)**



**Plan of Gates for Lower Lock, Upper Side Cut, West Troy  
(NYSA\_B0292-85\_V004\_84)**



**Map of the Enlargement of the Erie Canal. Section 50 (NYSA\_B0292-85\_V054\_50)**



**Map of the Enlargement of the Erie Canal. Section 51 (NYSA\_B0292-85\_V054\_52)**



**Lock Irons. Lockport Irons. No. 3 (NYSA\_B0379-85\_V17\_1)**

---



**Plan of the Locks at Lockport (NYSA\_B0379-85\_V17\_2)**

---



**General Plan for Pier at the Head of Double Locks. Erie Canal.  
(NYSA\_B0380-85\_0657)**

---



**Survey of lands under water for James Dill & Harriet Lord  
(NYSA\_B2321-11\_18480131\_Dill-Lord)**

---



**Survey of lands under water for Albany & West Stockbridge Railroad  
Company (NYSA\_B2321-  
11\_18480502\_Albany\_and\_West\_Stockbridge\_RR\_Co)**

---



**Survey of lands under water for George Merritt (NYSA\_B2321-  
11\_18481127\_Merritt)**

---