



An act for the more effectual protection of the property of married women (NYSA_13036-78_L1848_Ch200)



Map of Township Cato (No. 3). Map #103 (NYSA_A0273-78_103)



Map of Great Hardenbergh Patent. Map #140 (NYSA_A0273-78_140)



Map of the Indian Meadows on Grasse River in the Town of Massena. Map #307A (NYSA_A0273-78_307A)



Map of the Indian Meadows on Grasse River in the Town of Massena. Map #307B (NYSA_A0273-78_307B)



Map of the northern part of the Township of Russell being Township No. 5, in Tract No. 3 of Macomb's Purchase. Map #336 (NYSA_A0273-78_336)



Map of Survey for the extension of Black River Canal. Map #342 (NYSA_A0273-78_342)



Map of the Oneida Purchase of 1840. Map #346 (NYSA_A0273-78_346)



Map of part of the Village of Lewiston. Map #347 (NYSA_A0273-78_347)



Map of the Town of White Plains, Westchester County. Map #404D (Copy) (NYSA_A0273-78_404D)



Map of Onondaga Salt Lake. Map #410 (NYSA_A0273-78_410)



Map of the Town of Kinderhook. Map #411 (NYSA_A0273-78_411)



Map of the Town of Macomb in the County of St. Lawrence. Map #419 (NYSA_A0273-78_419)



Document attachment with Map 419, Map #419A, side 1 (NYSA_A0273-78_419A_s1)



Document attachment with Map 419, side 2 (NYSA_A0273-78_419A_s2)



Document attachment with Map 419, side 1 (NYSA_A0273-78_419B_s1)



Document attachment with Map 419, side 2 (NYSA_A0273-78_419B_s2)



Map of the Town of Coxsackie, Green County. Map #420 (NYSA_A0273-78_420)



Map of the Township of West Chester. Map #424 (NYSA_A0273-78_424)



Map of Black Rock Village. Erie County. Map #425 (NYSA_A0273-78_425)



Map of Fort Richmond, Staten Island. Map #427 (NYSA_A0273-78_427)



Map of lands adjoining Lake Champlain in Clinton and Essex Counties. Map #428 (NYSA_A0273-78_428)



Map of Phillipstown, Dutchess County. Map #430 (NYS A0273-78_430)



Map of the Town of Shawangunk, Ulster County. Map #433 (NYS A0273-78_433)



Map of the lands ceded to the people of the State of New York by the Orchard Party of the Oneida Indians by treaty of March 13, 1841 (NYS A0273-78_434)



Map of the Oneida Purchase from the Orchard Party. Map #436A (NYS A0273-78_436A)



Map of the Oneida Purchase. Map #436B (NYS A0273-78_436B)



Map of the Oneida Purchase from the Orchard Party, May 1842 (NYS A0273-78_436_1)



Map of the Oneida Purchase, June 1842 (NYSA_A0273-78_436_2)



Map of the Oneida Purchase from Christian Parties, May 1842 (NYSA_A0273-78_437)



Map of the Towns of Esopus and New-Paltz, Ulster County. Map #438 (NYSA_A0273-78_438)



Map of lots owned by the State in the vicinity of the Little Basin and Lock No. 1. Map #439A (NYSA_A0273-78_439)



Map of New York State showing Counties, Towns and the number of inhabitants in each. Map #439B (NYSA_A0273-78_439B)



Map of the Niagara Tract. Map #440 (NYSA_A0273-78_440)



Map of State Land in the Mill Pond Improvement. Map #446A (NYSA_A0273-78_446A)



Map of State Land in Mill Pond Tract. Map #446B (NYS A0273-78_446B)



Map of unoccupied lands on the Onondaga Salt Springs Reservation. Village of Salina. Map #448 (NYS A0273-78_448)



Map of unoccupied lands on the Onondaga Salt Springs Reservation. Syracuse and Salina. Map #449 (NYS A0273-78_449)



Map of unoccupied lands on the Onondaga Salt Springs Reservation. Map #450 (NYS A0273-78_450)



Map of unoccupied lands on the Onondaga Salt Springs Reservation (west side of Onondaga creek) Map #451 (NYS A0273-78_451)



Map of unoccupied lands on the Onondaga Salt Springs Reservation, in the Village of Geddes. Map #452 (NYS A0273-78_452)



Plan for subdividing the State Lands south of Erie Canal and east of West Street. Map #453 (NYS A0273-78_453)



Map of Onondaga Creek. Map #454 (NYS A0273-78_454)



Map of Subdivisions of lands near Church Street, Syracuse. Map #458B (NYS A0273-78_458B)



Map of several pieces of land situated in the Town of Bushwick, Kings County. Map #464 (NYS A0273-78_464)



Map of Oriskany Patent. Oneida County. Map #465 (NYS A0273-78_465)



Map of Lot 252 of the 400 acre lots in the Refugee Tract, Clinton County. Map #466 (NYS A0273-78_466)



Map and Survey of a tract of land appertaining to Fort Niagara. Map #469 (NYS A0273-78_469)



Map of Tompkins County. Map #471 (NYS A0273-78_471)



Profile of the Wallkill river at Walden, Orange County. Map #472A (NYS A0273-78_472A)



Profile of the Wallkill river at Walden, Orange County. Map #472B (NYS A0273-78_472B)



Document with Profile of the Wallkill river at Walden, Orange County. Map #472C (NYS A0273-78_472C)



Lake George from original plot. Map #476A (NYS A0273-78_476A)



Lake George from original plot. Map #476B (NYS A0273-78_476B)



New York State, 1842, showing Counties, Towns and Census. Map #478A (NYS A0273-78_478A)



New York State, 1842, showing Counties, Towns and Census. Map #478B (NYS A0273-78_478B)



The city of Troy, 1845. Map #480 (NYS A0273-78_480)



Map of Coarse Salt Lands at Syracuse, N. Y. Map #494 (NYS A0273-78_494)



**Bluff Point, in Raquette Lake, Hamilton County. Map #500
(NYS_A0273-78_500)**



Map of Lake George. 1880. Map #502 (NYS_A0273-78_502)



**Totten and Crossfield's Purchase, Township 40 showing Raquette
Lake. Map #503 (NYS_A0273-78_503)**



**Totten and Crossfield's Purchase, Township 40 showing Raquette
Lake. Map #503A (NYS_A0273-78_503A)**



**Boundary line between the Towns of Exeter and Burlington. Map
#507 (NYS_A0273-78_507)**



**Map of Hoyt's Salt Block, 1st Ward, Syracuse. Map #508
(NYS_A0273-78_508)**



**Corner Location of Benson Township, Jerseyfield Patent and
Lawrence Patent. Map #512 (NYS_A0273-78_512)**



**Macomb's Purchase. Great Lot No. 1, Township 20, Franklin County.
Map #513 (NYS A0273-78_513)**



Map of State Land in Buffalo, New York. Map #515 (NYS A0273-78_515)



Sempronius, Lot No. 61. Cayuga County. Map #521 (NYS A0273-78_521)



**Hudson and Mohawk river Confluence and Haver or Peebles island at
mouth of Mohawk. Map #529A (NYS A0273-78_529A)**



**Mohawk river Confluence and Haver or Peebles island at mouth of
Mohawk. Map #529B (NYS A0273-78_529B)**



**Map of Township of Lake Pleasant, Hamilton County. Map #587
(NYS A0273-78_587)**



**Map of State Lands, (Ne-ha-sa-ne park) Hamilton and Herkimer Co.
Map #588 (NYS A0273-78_588)**



**Town of Dickinson, Township No. 10, Franklin County. Map #590
(NYSA_A0273-78_590)**



Survey of Land for Pietrus Van Dreissen and John Van Dreissen. Map #622 (NYSA_A0273-78_622)



**Survey of land for Edward Harrison and others. Map #627A
(NYSA_A0273-78_627A)**



**Survey of land for Edward Harrison and others. Map #627B
(NYSA_A0273-78_627B)**



Map of Northhampton Patent. also the Philip Livingston Patent. Map #639 (NYSA_A0273-78_639)



**Survey of land for Lendert Gansevoort and James Stewart. Map #640
(NYSA_A0273-78_640)**



**Map of various grants south and adjoining map #669. Map #670
(NYSA_A0273-78_670)**




Part of Map No. #670 including lands of Joseph Goldthwaite and others. Map #671 (NYS A0273-78_671)



Map of Long Point on Lake George. Warren County. Map #672 (NYS A0273-78_672)



Map of lands adjoining Lake George near Fort Ticonderoga. Map #673 (NYS A0273-78_673)



Map of first tract of Belvidere of George Croghan's Patent, Otsego county. Map #680 (NYS A0273-78_680)



Survey of land for Philip Livingston, Arent Stevens, Edward Collins and others. Map #692A and 692B (NYS A0273-78_692A_692B)



Long Island in Lake George, with adjacent uplands. Warren county. Map #693 (NYS A0273-78_693)



Map of Land on upper Hudson river. Map #694 (NYS A0273-78_694)



Survey of land for Alex Turner, 25,000 acres, on the Batten kill, and various others adjoining. Map #717 (NYS A0273-78_717)



Survey of land for John Lawrence, 1000 acres, north of Artillery Patent, Washington county. Map #720. (NYS A0273-78_720)



Map of township of Plattsburgh, 28,000 acres, on Lake Champlain. Map #721 (NYS A0273-78_721)



Map of Jellis Fonda, 40,000 acres, in Oneida county. Map #722 (NYS A0273-78_722)



Map of subdivision of Fonda's Patent, Oneida county. Map #723 (NYS A0273-78_723)



Delaware river, copied from a map by Metcalfe. Map #725 (NYS A0273-78_725)



Protraction of Isle La Motte, Lake Champlain, Vermont. Map #726 (NYS A0273-78_726)



Palmer's Purchase on the Sacondaga branch of Hudson river. Map #732 (NYSA_A0273-78_732)



Sketch of land in Steuben township, Oneida county; copy of Cockburn's survey. Map #735 (NYSA_A0273-78_735)



Townships of Hamden and Sidney with subdivisions. Map #736 (NYSA_A0273-78_736)



Townships of Chenango, Randolph, etc. Map #737 (NYSA_A0273-78_737)



Canadian and Nova Scotia Refugee Lands, Clinton county. Map #744A (NYSA_A0273-78_744A)



Canadian and Nova Scotia Refugee Lands, Clinton county. Map #744B (NYSA_A0273-78_744B)



Canadian and Nova Scotia Refugee Lands, Clinton county. Map #745A (NYSA_A0273-78_745A)



Canadian and Nova Scotia Refugee Lands, Clinton county. Map #745B (NYSA_A0273-78_745B)



Canadian and Nova Scotia Refugee Lands, Clinton county. Map #746 (NYSA_A0273-78_746)



**Map of lands on Lake Champlain near Ticonderoga. Map #747
(NYSA_A0273-78_747)**



**Map of part of the Hoosick Patent, Rensselaer county. Map #748
(NYSA_A0273-78_748)**



**Map of part of the Hoosick Patent, Rensselaer county; by Beeker.
Map #750 (NYSA_A0273-78_750)**



**Land Patents north from the Batten kill, Washington county. Map
#753 (NYSA_A0273-78_753)**



**Map of Willsborough and adj. lands on Lake Champlain. Map #761
(NYSA_A0273-78_761)**



**Township of Nettle Field; also Belvedere; Otsego county. Map #763
(NYSA_A0273-78_763)**



**Survey of land for John Garnsey; 1000 acres. Map #765
(NYSA_A0273-78_765)**



**Survey of land for John Garnsey, on Susquehanna river. Map #766
(NYS_A0273-78_766)**



Map of Mamakating, Sullivan county, granted to Catherine Lodge et al. Map #767A (NYS_A0273-78_767A)



Map of Mamakating, Sullivan county, granted to Catherine Lodge et al. Map #767B (NYS_A0273-78_767B)



**Map of Lake's Patent, adjoining the Wallumschack Patent. Map #770A
(NYS_A0273-78_770A)**



**Map of Lake's Patent adjoining Wallumschack Patent. Map #770B
(NYS_A0273-78_770B)**



Locations in the Western Country. Map #772 (NYS_A0273-78_772)




Map of Lynottville, between Goldsboro and Franklin townships. Map #773 (NYS_A0273-78_773)



Line from outlet of Salmon river, south 60 degrees east, 35 miles; also from near Oneida lake and Wood creek. Map #776 (NYS_A0273-78_776)



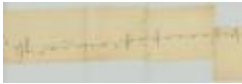
**Map of road from Fort George to the river Chazy. Map #777A
(NYS_A0273-78_777A)**



Map of road from Fort George to the river Chazy. Map #777B (NYS A0273-78_777B)



Map of road from the Oleout to the Cayuga lake. Map #778A (NYS A0273-78_778A)



Map of road from the Oleout to the Cayuga lake. Map #778B (NYS A0273-78_778B)



Map of road from the Oleout to the Cayuga lake. Map #778C (NYS A0273-78_778C)



Map of township of Schenectady. Map #781 (NYS A0273-78_781)



Hasenclever's Patent on Canada creek, Herkimer county, adjoins Cosby's Manor. Map #784 (NYS A0273-78_784)



Map of the town of Marletown on Esopus creek. Map #786 (NYS A0273-78_786)



Map of second Township in Benson. Map #788 (NYS A0273-78_788)



Map of Canadian Refugee Lands in Clinton county and Township of Mooers on Lake Champlain. Map #789 (NYS A0273-78_789)



Proposed Town on Niagara river. Map #791 (NYS_A0273-78_791)



Lands near Schroon Lake; Platt's Road Patent; Hoffman, etc. Map #793 (NYS_A0273-78_793)



Map of Gage's Patent with Subdivisions, on Canada creek. Map #796 (NYS_A0273-78_796)



Old Military Tract, Township 6, Clinton county and Township 7, Franklin county. Map #798 (NYS_A0273-78_798)



Old Military Tract, Township 3, Clinton county; granted to Benj. Birdsall. Map #799 (NYS_A0273-78_799)



Map of Lott's Patent, also of Magin's Patent. Map #803 (NYS_A0273-78_803)



Map of land at Niagara Falls, part of Mile Strip. Map #805 (NYS_A0273-78_805)



Map of Hoffman Township on Scaroon lake. Essex county. Map #806 (NYSA_A0273-78_806)



Land of Ezra L'Hommedieu at the head of Seneca lake. Map #809 (NYSA_A0273-78_809)



Map of land adjacent to Scroon lake. Map #810 (NYSA_A0273-78_810)



Lands of Philip Schuyler, with others adjoining. Map #811 (NYSA_A0273-78_811)



Land between Seneca lake and Lake Ontario. Map #813 (NYSA_A0273-78_813)



Same as Map No. 813. Map #814 (NYSA_A0273-78_814)



Lands of W.J. Vredenburg, John Lansing, Jr., and Various others adjacent to Friends Settlement. Map #815 (NYSA_A0273-78_815)



Coxe's Patent, also Hamden Tract, on Susquehanna river. Map #820 (NYSA_A0273-78_820)



Map of land given to the Canadian and Nova Scotia Refugee's. Clinton county. Map #826A (NYSA_A0273-78_826A)



Map of Canadian Refugee Lands, Clinton county. Map #826B (NYSA_A0273-78_826B)



Map of land from the first and second Christian Parties of the Oneida Indians. Map #827 (NYSA_A0273-78_827)



Maps of Corporation Lands at Fort Hunter, Montgomery county. Map #828 (NYSA_A0273-78_828)



Lands and various grants at Fort Hunter, Montgomery county. Map #829 (NYSA_A0273-78_829)



Lysander, No. 1, Oswego and Onondaga counties. Map #831 (NYSA_A0273-78_831)



Hannibal, No. 2, Oswego county. Map #832 (NYSA_A0273-78_832)



Cato, No. 3, Cayuga county. Map #833 (NYSA_A0273-78_833)



Brutus, No. 4, Cayuga county. Map #834 (NYSA_A0273-78_834)



Camillus, No. 5, Onondaga county. Map #835 (NYS A0273-78_835)



Cicero, No. 6, Onondaga county. Map #836 (NYS A0273-78_836)



Manlius, No. 7, Onondaga county. Map #837 (NYS A0273-78_837)



Aurelius, No. 8, Cayuga county. Map #838 (NYS A0273-78_838)



Marcellus, No. 9, Onondaga county. Map #839 (NYS A0273-78_839)



Pompey, No. 10, Onondaga county. Map #840 (NYS A0273-78_840)



Romulus, No. 11, Seneca county. Map #841 (NYS A0273-78_841)



Scipio, No. 12, Cayuga county. Map #842 (NYSA_A0273-78_842)



Sempronius, No. 13, Cayuga county. Map #843 (NYSA_A0273-78_843)



Tully, No. 14, Cortland and Onondaga counties. Map #844 (NYSA_A0273-78_844)



Fabius No. 13, Cortland and Onondaga counties. Map #845 (NYSA_A0273-78_845)



Ovid, No. 16, Seneca county. Map #846 (NYSA_A0273-78_846)



Milton, No. 17, Tompkins and Cayuga counties. Map #847 (NYSA_A0273-78_847)



**Locke, No. 18, Tompkins and Cayuga counties. Map #848
(NYSA_A0273-78_848)**



Homer, No. 19, Cortland county. Map #849 (NYSA_A0273-78_849)



Solon, No. 20, Cortland county. Map #850 (NYSA_A0273-78_850)



Hector, No. 21, Tompkins county. Map #851 (NYSA_A0273-78_851)



Ulysses, No. 22, Tompkins county. Map #852 (NYSA_A0273-78_852)



Dryden, No. 23, Tompkins County. Map #853 (NYSA_A0273-78_853)



Virgil, No. 24, Cortland county. Map #854 (NYSA_A0273-78_854)



Cincinnatus, No. 25, Cortland county. Map #855 (NYSA_A0273-78_855)



Junius, No. 26, Seneca county. Map #856 (NYSA_A0273-78_856)



Galen, No. 27, Wayne county. Map #857 (NYSA_A0273-78_857)



Map of Kayaderosra Patent, Saratoga county. Map #858 (NYSA_A0273-78_858)



Map of Mayfield Patent, Fulton county; 15,000 acres. Map #862 (NYSA_A0273-78_862)



Map of part of Mayfield Patent, Fulton county. Map #870 (NYSA_A0273-78_870)



Rudolph Staley's tract, 34,000 acres, also Conradt Frank's tract, 3000 acres at Burnet Field. Map #873 (NYSA_A0273-78_873)



Map of lots in the village of Johnstown, Fulton county. Map #875 (NYSA_A0273-78_875)



Part of William Wood's Patent; forfeited by John Wetherhead. Map #876 (NYSA_A0273-78_876)



Map of Stone Arabia Patent, Alexander's Patent, Depeyster's and Van Slyck's patent. Map #879 (NYSA_A0273-78_879)



Map of the village of Johnstown, Fulton county. Map #880 (NYSA_A0273-78_880)



Map of Chuctinunda town on the Mohawk river; by J. V. Alen. Map #881 (NYSA_A0273-78_881)



Kayaderosera Patent, 8th, 9th and 10th allotment. Part of Saratoga Patent. Map #882 (NYSA_A0273-78_882)



Map of Wallomsack Patent and lands adjoining, Rensselaer Co. Map #883 (NYSA_A0273-78_883)



Map of Wallomsack Patent; also Snyders Patent called Mapletown. Map #884 (NYSA_A0273-78_884)



Kingsborough Patent, Lot No. 399, Fulton County. Map #885 (NYSA_A0273-78_885)



Map of Thomas Wenham's grant on Mohawk river (Oriskany patent); also land north of Cosby's Manor. Map #886A (NYSA_A0273-78_886A)



Map of Thomas Wenham's grant on Mohawk river (Oriskany patent); also land north of Cosby's Manor. Map #886B (NYSA_A0273-78_886B)



Kayaderosera Patent, Allotments Nos. 17 to 25, except No. 21, Saratoga county. Map #888 (NYSA_A0273-78_888)



Kingsborough Patent, Lots 7, 8, 9, and 10, Fulton Co. Map #891A (NYSA_A0273-78_891A)



**Kingsborough Patent, Lots 7, 8, 9, and 10, Fulton Co. Map #891B
(NYSA_A0273-78_891B)**



**Kayaderosera Patent, Line between Lots 11 and 12. Map #892
(NYSA_A0273-78_892)**



**Electoral College ballot for Millard Fillmore as Vice President
(NYSA_A0510-78_B01_Fillmore)**



**Chenango Canal Survey, Volume one, Chenango Canal No. 1 from
Utica to Norwich (NYSA_A0848-77_MC7_DR15_V16_CHEN1_i)**



**Certificate authenticating Chenango Canal Survey map and field
notes, (NYSA_A0848-77_MC7_DR15_V16_CHEN1_ii)**



**Chenango Canal Survey, Volume two, Chenango Canal No. 2 from
Norwich to Binghamton (NYSA_A0848-77_MC8_DR1_V17_CHEN2_i)**



**Certificate authenticating Chenango Canal Survey map and field
notes, (NYSA_A0848-77_MC8_DR1_V17_CHEN2_ii)**



**Receipt book of land grants from Gerrit Smith to "colored and poor
white slaves from the South" (NYSA_A1352-77_V1)**



Cancelled State Stock Certificates (NYSA_A1449-78_B1_1315)



Third Constitution of the State of New York (NYSA_A1805-78)

State of New York
Census of Indians for 1845

IV

Buffalo Reservation
(Creek)

Seneca at Buffalo Creek Section of the Population Census of Indian Reservations, 1845 (NYSA_A1832-78_BuffaloCreek)

State of New York
Census of Indians for 1845

VI

Cayuga of Cattaraugus
Reservation

Cayuga Section of the Population Census of Indian Reservations, 1845 (NYSA_A1832-78_CayugaofCattaragus)

State of New York
Census of Indians for 1845

I

Oneida Reservation

Oneida Section of the Population Census of Indian Reservations, 1845. (NYSA_A1832-78_Oneida)

State of New York
Census of Indians for 1845

II

Onondaga Reservation

Onondaga Section of the Population Census of Indian Reservations, 1845 (NYSA_A1832-78_Onondaga)

State of New York
Census of Indians for 1845

VII

Seneca of Alleghany
Reservation

Seneca of Alleghany Section of the Population Census of Indian Reservations, 1845. (NYSA_A1832-78_SenecaofAlleghany)

State of New York
Census of Indians for 1845

V

Seneca of Cattaragus
Reservation

Seneca of Cattaragus Section of the Population Census of Indian Reservations, 1845. (NYSA_A1832-78_SenecaofCattaragus)

State of New York
Census of Indians for 1845

IX

St. Regis Indian Reservation
(Mohawk)

St. Regis Mohawk Section of the Population Census of Indian Reservations, 1845 (NYSA_A1832-78_StRegis)

State of New York
Census of Indians for 1845

VIII

Tonawanda Reservation

Tonawanda Section of the Population Census of Indian Reservations, 1845 (NYSA_A1832-78_Tonawanda)

State of New York
Census of Indians for 1845

III

Tuscarora Reservation

Tuscarora Section of the Population Census of Indian Reservations, 1845 (NYSA_A1832-78_Tuscarora)



**Niagara Falls. Old Terrapin Tower and Horseshoe Falls.
(NYSA_A3045-78_A10401)**



**Plan of Gates for Lower Lock, Upper Side Cut, West Troy
(NYSA_B0292-85_V004_84)**



Map of the Enlargement of the Erie Canal. Section 50 (NYSA_B0292-85_V054_50)



Map of the Enlargement of the Erie Canal. Section 51 (NYSA_B0292-85_V054_52)



Lock Irons. Lockport Irons. No. 3 (NYSA_B0379-85_V17_1)



Plan of the Locks at Lockport (NYSA_B0379-85_V17_2)



General Plan for Pier at the Head of Double Locks. Erie Canal. (NYSA_B0380-85_0657)



A Map of the Partition and division of Lot No.8 in Great Lot No.35 of the Hardenburgh Patent (NYSA_B1773-01_B3_F13_1)



A Map of the Division Line Between Schoharie and Delaware Counties (NYSA_B1773-01_B3_F13_2)



A Survey of Lot No. 9, Whitesborough, Town of Delhi, Delaware County (NYSA_B1773-01_B3_F14)



Survey of lands under water for Prince W. Paddock (NYSA_B2321-11_18400330_Paddock)



Survey of lands under water for Samuel Leggett (NYSA_B2321-11_18400930_Leggett)



Survey of lands under water for Stephen Huestis & Stephen C. Huestis (NYSA_B2321-11_18401231_Huestis-Huestis)



Survey of lands under water for William F. Cary (NYSA_B2321-11_18410602_Cary)



Survey of lands under water for Albany & West Stockbridge Railroad Company (NYSA_B2321-11_18420415_Albany_and_W_Stockbridge_RR_01)



Survey of lands under water for Albany & West Stockbridge Railroad Company (NYSA_B2321-11_18420415_Albany_and_W_Stockbridge_RR_02)



Survey of lands under water for John Henry (NYSA_B2321-11_18420517_Henry)



**Survey of lands under water for Corneilus I. Blauvelt & Eleazer Lords
(NYSA_B2321-11_18421209_Blauvelt-Lords)**



**Survey of lands under water for Hiram Bishop (NYSA_B2321-
11_18430301_Bishop)**



**Survey of lands under water for Henry H. Ross (NYSA_B2321-
11_18430808_Ross_01)**



**Survey of lands under water for Henry H. Ross (NYSA_B2321-
11_18430808_Ross_02)**



**Survey of lands under water for Morris Scheckler (NYSA_B2321-
11_18440507_Scheckler)**



**Survey of lands under water for Robert L. Pell (NYSA_B2321-
11_18450319_Pell)**



**Survey of lands under water for Hudson & Nathaniel Corwin & Alfred
B. Wiggins (NYSA_B2321-11_18450407_Corwin-Wiggins)**



Survey of lands under water for Isaac, Elizabeth R. & Philip R. Underhill (NYSA_B2321-11_18450417_Underhill_01)



Survey of lands under water for Isaac, Elizabeth R. & Philip R. Underhill (NYSA_B2321-11_18450417_Underhill_02)



Survey of lands under water for Isaac, Elizabeth R. & Philip R. Underhill (NYSA_B2321-11_18450417_Underhill_03)



Survey of lands under water for David Sands, et al (NYSA_B2321-11_18450421_Sands_etal)



Survey of lands under water for Charles Edwards (NYSA_B2321-11_18450427_Edwards)



Survey of lands under water for William Kirtland, Ebenezer Barker & William D. Kirtland (NYSA_B2321-11_18450508_Kirtland-Barker-Kirtland)




Survey of lands under water for Henry Mony (NYSA_B2321-11_18450609_Mony)



Survey of lands under water for Edward Prime (NYSA_B2321-11_18451024_Prime)



Survey of lands under water for William Cooper & Jonathan Havens (NYSA_B2321-11_18451030_Cooper-Havens)



Survey of lands under water for Thomas W. Ludlow (NYSA_B2321-11_18451030_Ludlow)



Survey of lands under water for George S. Gelston (NYSA_B2321-11_18451219_Gelston)



Survey of lands under water for William Swetland, et al (NYSA_B2321-11_18460120_Swetland_et al)



Survey of lands under water for Rodney S. Church (NYSA_B2321-11_18460306_Church)



Survey of lands under water for Jacob Storm, Jasper S. Odell & William A. Wildey (NYSA_B2321-11_18460602_Storm-Odell-Wildey)



Survey of lands under water for Latham Cornell (NYSA_B2321-11_18460917_Cornell)



Survey of lands under water for Thomas McElrath & Moses S. Beach (NYSA_B2321-11_18461027_McElrath-Beach)



Survey of lands under water for Caleb S. Woodhull et al (NYSA_B2321-11_18470107_Woodhull_etal_01)



Survey of lands under water for Caleb S. Woodhull et al (NYSA_B2321-11_18470107_Woodhull_etal_02)



Survey of lands under water for Caleb S. Woodhull et al (NYSA_B2321-11_18470107_Woodhull_etal_03)



**Survey of lands under water for Caleb S. Woodhull et al
(NYSA_B2321-11_18470107_Woodhull_etal_04)**



**Survey of lands under water for Caleb S. Woodhull et al
(NYSA_B2321-11_18470107_Woodhull_etal_05)**



**Survey of lands under water for William Bolmer (NYSA_B2321-
11_18470224_Bolmer)**



**Survey of lands under water for Elnathan Hawkins (NYSA_B2321-
11_18470901_Hawkins)**



**Survey of lands under water for James Dill & Harriet Lord
(NYSA_B2321-11_18480131_Dill-Lord)**



**Survey of lands under water for Albany & West Stockbridge Railroad
Company (NYSA_B2321-
11_18480502_Albany_and_West_Stockbridge_RR_Co)**



**Survey of lands under water for George Merritt (NYSA_B2321-
11_18481127_Merritt)**



Survey of lands under water for Gouverneur Kemble, et al
(NYSA_B2321-11_18490906_Kemble_etal)



Survey of lands under water for James Outwater (NYSA_B2321-11_18490913_Outwater)



Survey of lands under water for Robert L. Tillotson (NYSA_B2321-11_18491119_Tillotson)



Index to miscellaneous files in Chancery, 1772-1847 (NYSA_J0071-82_Index)



Naturalization papers, Alexander Rudolph, 1840 (NYSA_J1061-82_B4_Rudolph_Alexander)



Index to Chancery Papers by complainant (NYSA_J1071-82_Index)



A Map and Survey of W 1/2 of [Division] No. 25 in [Great Lot] No. 2,
Hardenbergh Patent (NYSL_SC17820_B3F2_001)



A Map of West Part Of Lot No. 15 in Great Lot No. 35 of the Hardenbergh Patent situate in the town of Hancock in Delaware County (NYSL_SC17820_B3_F14)



A survey for John Brandon of two lots of bark sold to Bartow G. Morss[?] & Peeled by him since 1840, No. 2 mostly on the Harnacker Farm, No. 3 mostly on the Expense Lot in Division No. 43 of Great Lot No. 20 of the H[ardenburgh] P[atent] (NYSL_SC17820_B3_F18_001)



A Map of a survey made for John Brandon of a lot of Hemlock Bark sold to Bartow G. Morss[?] and peeled by him since 1840 distinguished by No. 1 being the East part of the Meyer Farm as Pointed out by Daniel Deyoe & Henry W. Schoonmaker (NYSL_SC17820_B3_F18_002)



A Map of Lot No. 45 of the first division of the Minisink Patent (NYSL_SC17820_B4_F10)



A Map of Land in Franklin Co. including Lots no. 7, 8, 10, 11, 13, 14, 16, and 17 near Dicki[n]son and Brandon (NYSL_SC17820_B4_F18)



A Map of Township No. 13 in great Tract No. 1 Macomb's Purchases on the River St. Regis in the Town of Dickinson in Franklin County (NYSL_SC17820_B7_F3)