



Indian deed to John Butler, 1768 (NYSA_A0272-78_V26_p005c)



Petition of Peter Stewart, for a grant of land pursuant to the royal proclamation, undated (mid 18th century) (NYSA_A0272-78_V40_p001a)



Indian deed to John Bradstreet for land at Canniskutty creek, 1768 (NYSA_A0272-78_V40_p125d)



Map of Coxeborough Patent. Map #52 (NYSA_A0273-78_52)



Map of Alexandria, being two tracts of land situate at the north end of Lake George. Map #96 (NYSA_A0273-78_96)



Map of Township Cato (No. 3). Map #103 (NYSA_A0273-78_103)



Map of Great Hardenbergh Patent. Map #140 (NYSA_A0273-78_140)



Map of the Town of White Plains, Westchester County. Map #404D (Copy) (NYSA_A0273-78_404D)



Map of Onondaga Salt Lake. Map #410 (NYSA_A0273-78_410)



Map of the Town of Kinderhook. Map #411 (NYSA_A0273-78_411)



Map of the Town of Coxsackie, Green County. Map #420 (NYSA_A0273-78_420)



Map of the Township of West Chester. Map #424 (NYSA_A0273-78_424)



Map of Fort Richmond, Staten Island. Map #427 (NYSA_A0273-78_427)



Map of lands adjoining Lake Champlain in Clinton and Essex Counties. Map #428 (NYSA_A0273-78_428)



Map of Phillipstown, Dutchess County. Map #430 (NYSA_A0273-78_430)



Map of the Town of Shawangunk, Ulster County. Map #433 (NYSA_A0273-78_433)



Plan for subdividing the State Lands south of Erie Canal and east of West Street. Map #453 (NYSA_A0273-78_453)



Map of Subdivisions of lands near Church Street, Syracuse. Map #458B (NYSA_A0273-78_458B)



Map of several pieces of land situated in the Town of Bushwick, Kings County. Map #464 (NYSA_A0273-78_464)



Map of Oriskany Patent. Oneida County. Map #465 (NYSA_A0273-78_465)



Map of Tompkins County. Map #471 (NYSA_A0273-78_471)



Profile of the Walkkill river at Walden, Orange County. Map #472A (NYSA_A0273-78_472A)



Profile of the Wallkill river at Walden, Orange County. Map #472B (NYSA_A0273-78_472B)



Document with Profile of the Wallkill river at Walden, Orange County. Map #472C (NYSA_A0273-78_472C)



Lake George from original plot. Map #476A (NYSA_A0273-78_476A)



Lake George from original plot. Map #476B (NYSA_A0273-78_476B)



Map of Coarse Salt Lands at Syracuse, N. Y. Map #494 (NYSA_A0273-78_494)



Bluff Point, in Raquette Lake, Hamilton County. Map #500 (NYSA_A0273-78_500)



Map of Lake George. 1880. Map #502 (NYSA_A0273-78_502)



Totten and Crossfield's Purchase, Township 40 showing Raquette Lake. Map #503 (NYSA_A0273-78_503)



Totten and Crossfield's Purchase, Township 40 showing Raquette Lake. Map #503A (NYSA_A0273-78_503A)



Boundary line between the Towns of Exeter and Burlington. Map #507 (NYSA_A0273-78_507)



Map of Hoyt's Salt Block, 1st Ward, Syracuse. Map #508 (NYSA_A0273-78_508)



Corner Location of Benson Township, Jerseyfield Patent and Lawrence Patent. Map #512 (NYSA_A0273-78_512)



Macomb's Purchase. Great Lot No. 1, Township 20, Franklin County. Map #513 (NYSA_A0273-78_513)



Map of State Land in Buffalo, New York. Map #515 (NYSA_A0273-78_515)



Sempronius, Lot No. 61. Cayuga County. Map #521 (NYSA_A0273-78_521)



Map of Township of Lake Pleasant, Hamilton County. Map #587 (NYSA_A0273-78_587)



Map of State Lands, (Ne-ha-sa-ne park) Hamilton and Herkimer Co. Map #588 (NYSA_A0273-78_588)



Survey of Land for Pietrus Van Dreissen and John Van Dreissen. Map #622 (NYSA_A0273-78_622)



Survey of land for Edward Harrison and others. Map #627A (NYSA_A0273-78_627A)



Survey of land for Edward Harrison and others. Map #627B (NYSA_A0273-78_627B)



Map of Northhampton Patent. also the Philip Livingston Patent. Map #639 (NYSA_A0273-78_639)



**Survey of land for Lendert Gansevoort and James Stewart. Map #640
(NYSA_A0273-78_640)**



**Survey of land for John Weatherhead, Blenheim, Ury Rightmeyer and
others. Map #651 (NYSA_A0273-78_651)**



**Survey of land for Lawrence Kortright, John Harpur and Arent Bradt.
Map #659 (NYSA_A0273-78_659)**



**Survey of land for Stephen Skinner, Richard Loudon and J. F. Bauch
on the Cobus kill. Map #660 (NYSA_A0273-78_660)**



**Survey of land for Theobald Young, 14,000 acres and John McNeile,
5,928 acres. Map #665 (NYSA_A0273-78_665)**



**Survey of land for Ebenezer Jessup and others on Lake George and
Hudson river. Map #667 (NYSA_A0273-78_667)**



**Map of various grants south and adjoining map #669. Map #670
(NYSA_A0273-78_670)**



Part of Map No. #670 including lands of Joseph Goldthwaite and others. Map #671 (NYSA_A0273-78_671)



Map of Long Point on Lake George. Warren County. Map #672 (NYSA_A0273-78_672)



Map of lands adjoining Lake George near Fort Ticonderoga. Map #673 (NYSA_A0273-78_673)



Survey of land for Sam'l Adams, Wm. Friend, James Scott and others. Map #674 (NYSA_A0273-78_674)



Survey of land for George Croghan, 100,000 acres; also John C. Hartwick. Map #679A (NYSA_A0273-78_679A)



Map of first tract of Belvidere of George Croghan's Patent, Otsego county. Map #680 (NYSA_A0273-78_680)



Survey of land for J. N. Mathias, William Bauch, Lawrence Lawyer and Wm. Wood. Map #681 (NYSA_A0273-78_681)



**Survey of land for Arent Bradt ; 2,000 acres, and Walter Franklin;
9,000 acres on the Susquehanna. Map #683 (NYSA_A0273-78_683)**



**Survey of land for Philip Livingston, Arent Stevens, Edward Collins
and others. Map #692A and 692B (NYSA_A0273-78_692A_692B)**



**Long Island in Lake George, with adjacent uplands. Warren county.
Map #693 (NYSA_A0273-78_693)**



Map of Land on upper Hudson river. Map #694 (NYSA_A0273-78_694)



**Survey of land for Nicholas Sutherland, Alex McIntosh and others.
Map #695 (NYSA_A0273-78_695)**



**Survey of land for Adam Gilchrist and others, lying east from
Skeenesborough Patent. Map #701 (NYSA_A0273-78_701)**



**Survey of land on the east side of Lake Champlain near Six Mile
Point. Map #702 (NYSA_A0273-78_702)**



Survey of land for Jas. Montessor, 10,000 acres, also for Sir John St. Clair, 10,000 acres and others. Map #703 (NYSA_A0273-78_703)



Survey of land for various persons on Poultny creek in Vermont. Map #705 (NYSA_A0273-78_705)



Patent of Martin Garretson Van Buren; July, 1767; 17,940 acres and various other persons adjoining. Map #706 (NYSA_A0273-78_706)



Map of Kingsborough, granted to James Stewart, 1755. Map #707 (NYSA_A0273-78_707)



Survey of land for Jacob Starnberger, George Zimmer, Johannis Lawyer and others. Map #708 (NYSA_A0273-78_708)



Map of Stroughburgh, granted to John Butler, also Blenhiem, granted to John Weatherhead and others. Map #709 (NYSA_A0273-78_709)



Survey of land for various persons, said to be in Vermont. Map #710 (NYSA_A0273-78_710)



**Survey of land for John Thompson and others. Map #716
(NYSA_A0273-78_716)**



**Survey of land for Alex Turner, 25,000 acres, on the Batten kill, and
various others adjoining. Map #717 (NYSA_A0273-78_717)**



**Survey of land for Philip Skenet, 3000 acres on Lake Champlain in
Essex county. Map #719 (NYSA_A0273-78_719)**



**Survey of land for John Lawrence, 1000 acres, north of Artillery
Patent, Washington county. Map #720. (NYSA_A0273-78_720)**



**Map of township of Plattsburgh, 28,000 acres, on Lake Champlain.
Map #721 (NYSA_A0273-78_721)**



**Map of Jellis Fonda, 40,000 acres, in Oneida county. Map #722
(NYSA_A0273-78_722)**



**Map of subdivison of Fonda's Patent, Oneida county. Map #723
(NYSA_A0273-78_723)**



Land of Theophilus Bache, 14,000 acres and lands adjoining. Map #724 (NYS_A0273-78_724)



Delaware river, copied from a map by Metcalfe. Map #725 (NYS_A0273-78_725)



Protraction of Isle La Motte, Lake Champlain, Vermont. Map #726 (NYS_A0273-78_726)



Palmer's Purchase on the Sacondaga branch of Hudson river. Map #732 (NYS_A0273-78_732)



Sketch of land in Steuben township, Oneida county; copy of Cockburn's survey. Map #735 (NYS_A0273-78_735)



Townships of Hamden and Sidney with subdivisions. Map #736 (NYS_A0273-78_736)



Townships of Chenango, Randolph, etc. Map #737 (NYS_A0273-78_737)



Canadian and Nova Scotia Refugee Lands, Clinton county. Map #744A (NYS_A0273-78_744A)



Canadian and Nova Scotia Refugee Lands, Clinton county. Map #744B (NYS_A0273-78_744B)



Canadian and Nova Scotia Refugee Lands, Clinton county. Map #745A (NYS_A0273-78_745A)



Canadian and Nova Scotia Refugee Lands, Clinton county. Map #745B (NYS_A0273-78_745B)



Canadian and Nova Scotia Refugee Lands, Clinton county. Map #746 (NYS_A0273-78_746)



Map of lands on Lake Champlain near Ticonderoga. Map #747 (NYS_A0273-78_747)



Map of part of the Hoosick Patent, Rensselaer county. Map #748 (NYS_A0273-78_748)



Map of part of the Hoosick Patent, Rensselaer county; by Beeker. Map #750 (NYS_A0273-78_750)



Land Patents north from the Batten kill, Washington county. Map #753 (NYSA_A0273-78_753)



Map of Willsborough and adj. lands on Lake Champlain. Map #761 (NYSA_A0273-78_761)



Township of Nettle Field; also Belvedere; Otsego county. Map #763 (NYSA_A0273-78_763)



Survey of land for John Garnsey; 1000 acres. Map #765 (NYSA_A0273-78_765)



Survey of land for John Garnsey, on Susquehanna river. Map #766 (NYSA_A0273-78_766)



Map of Mamakating, Sullivan county, granted to Catherine Lodge et al. Map #767A (NYSA_A0273-78_767A)



Map of Mamakating, Sullivan county, granted to Catherine Lodge et al. Map #767B (NYSA_A0273-78_767B)



**Map of Lake's Patent, adjoining the Wallumschack Patent. Map #770A
(NYS A0273-78_770A)**



**Map of Lake's Patent adjoining Wallumschack Patent. Map #770B
(NYS A0273-78_770B)**



Locations in the Western Country. Map #772 (NYS A0273-78_772)




**Map of Lynottville, between Goldsboro and Franklin townships. Map
#773 (NYS A0273-78_773)**



**Line from outlet of Salmon river, south 60 degrees east, 35 miles;
also from near Oneida lake and Wood creek. Map #776 (NYS A0273-
78_776)**




**Map of road from Fort George to the river Chazy. Map #777A
(NYS A0273-78_777A)**



**Map of road from Fort George to the river Chazy. Map #777B
(NYS A0273-78_777B)**



**Map of road from the Oleout to the Cayuga lake. Map #778A
(NYS A0273-78_778A)**



**Map of road from the Oleout to the Cayuga lake. Map #778B
(NYS A0273-78_778B)**



**Map of road from the Oleout to the Cayuga lake. Map #778C
(NYS A0273-78_778C)**



Map of township of Schenectady. Map #781 (NYS_A0273-78_781)



Hasenclever's Patent on Canada creek, Herkimer county, adjoins Cosby's Manor. Map #784 (NYS_A0273-78_784)



Map of the town of Marrletown on Esopus creek. Map #786 (NYS_A0273-78_786)



Map of second Township in Benson. Map #788 (NYS_A0273-78_788)



Map of Canadian Refugee Lands in Clinton county and Township of Mooers on Lake Champlain. Map #789 (NYS_A0273-78_789)



Proposed Town on Niagara river. Map #791 (NYS_A0273-78_791)



Lands near Schroon Lake; Platt's Road Patent; Hoffman, etc. Map #793 (NYS_A0273-78_793)



**Survey of land near Platt Rogers and others, on Lake Champlain.
Map #794 (NYS A0273-78_794)**



**Map of Gage's Patent with Subdivisions, on Canada creek. Map #796
(NYS A0273-78_796)**



**Old Military Tract, Township 6, Clinton county and Township 7,
Franklin county. Map #798 (NYS A0273-78_798)**



**Old Military Tract, Township 3, Clinton county; granted to Benj.
Birdsall. Map #799 (NYS A0273-78_799)**



**Land of Major Aug. Prevoorst and gore adjoining; 5,000 acres. Map
#802 (NYS A0273-78_802)**



**Map of Lott's Patent, also of Magin's Patent. Map #803 (NYS A0273-
78_803)**



**Map of land at Niagara Falls, part of Mile Strip. Map #805
(NYS A0273-78_805)**



**Map of Hoffman Township on Scaroon lake. Essex county. Map #806
(NYS A0273-78_806)**




**Land of Ezra L'Hommedieu at the head of Seneca lake. Map #809
(NYSA_A0273-78_809)**



Map of land adjacent to Scroon lake. Map #810 (NYSA_A0273-78_810)



**Lands of Philip Schuyler, with others adjoining. Map #811
(NYSA_A0273-78_811)**



**Land between Seneca lake and Lake Ontario. Map #813
(NYSA_A0273-78_813)**



Same as Map No. 813. Map #814 (NYSA_A0273-78_814)



**Lands of W.J. Vredenburgh, John Lansing, Jr., and Various others
adjacent to Friends Settlement. Map #815 (NYSA_A0273-78_815)**



**Coxe's Patent, also Hamden Tract, on Susquehanna river. Map #820
(NYSA_A0273-78_820)**



**Map of land given to the Canadian and Nova Scotia Refugee's.
Clinton county. Map #826A (NYSA_A0273-78_826A)**



**Map of Canadian Refugee Lands, Clinton county. Map #826B
(NYSA_A0273-78_826B)**



**Maps of Corporation Lands at Fort Hunter, Montgomery county. Map
#828 (NYSA_A0273-78_828)**



Lands and various grants at Fort Hunter, Montgomery county. Map #829 (NYSA_A0273-78_829)



Lysander, No. 1, Oswego and Onondaga counties. Map #831 (NYSA_A0273-78_831)



Hannibal, No. 2, Oswego county. Map #832 (NYSA_A0273-78_832)



Cato, No. 3, Cayuga county. Map #833 (NYSA_A0273-78_833)



Brutus, No. 4, Cayuga county. Map #834 (NYSA_A0273-78_834)



Camillus, No. 5, Onondaga county. Map #835 (NYSA_A0273-78_835)



Cicero, No. 6, Onondaga county. Map #836 (NYSA_A0273-78_836)



Manlius, No. 7, Onondaga county. Map #837 (NYSA_A0273-78_837)



Aurelius, No. 8, Cayuga county. Map #838 (NYSA_A0273-78_838)



Marcellus, No. 9, Onondaga county. Map #839 (NYSA_A0273-78_839)



Pompey, No. 10, Onondaga county. Map #840 (NYSA_A0273-78_840)



Romulus, No. 11, Seneca county. Map #841 (NYSA_A0273-78_841)



Scipio, No. 12, Cayuga county. Map #842 (NYSA_A0273-78_842)



Sempronius, No. 13, Cayuga county. Map #843 (NYSA_A0273-78_843)



**Tully, No. 14, Cortland and Onondaga counties. Map #844
(NYSA_A0273-78_844)**



**Fabius No. 13, Cortland and Onondaga counties. Map #845
(NYSA_A0273-78_845)**



Ovid, No. 16, Seneca county. Map #846 (NYSA_A0273-78_846)



**Milton, No. 17, Tompkins and Cayuga counties. Map #847
(NYSA_A0273-78_847)**



**Locke, No. 18, Tompkins and Cayuga counties. Map #848
(NYSA_A0273-78_848)**



Homer, No. 19, Cortland county. Map #849 (NYSA_A0273-78_849)



Solon, No. 20, Cortland county. Map #850 (NYSA_A0273-78_850)



Hector, No. 21, Tompkins county. Map #851 (NYSA_A0273-78_851)



Ulysses, No. 22, Tompkins county. Map #852 (NYSA_A0273-78_852)



Dryden, No. 23, Tompkins County. Map #853 (NYSA_A0273-78_853)




Virgil, No. 24, Cortland county. Map #854 (NYSA_A0273-78_854)



Cincinnatus, No. 25, Cortland county. Map #855 (NYSA_A0273-78_855)



Junius, No. 26, Seneca county. Map #856 (NYSA_A0273-78_856)



Galen, No. 27, Wayne county. Map #857 (NYSA_A0273-78_857)



Map of Kayaderosra Patent, Saratoga county. Map #858 (NYSA_A0273-78_858)



Map of Mayfield Patent, Fulton county; 15,000 acres. Map #862 (NYSA_A0273-78_862)



Map of part of Mayfield Patent, Fulton county. Map #870 (NYSA_A0273-78_870)



Rudolph Staley's tract, 34,000 acres, also Conradt Frank's tract, 3000 acres at Burnet Field. Map #873 (NYSA_A0273-78_873)



Map of lots in the village of Johnstown, Fulton county. Map #875 (NYSA_A0273-78_875)



Part of William Wood's Patent; forfeited by John Wetherhead. Map #876 (NYSA_A0273-78_876)



Map of Stone Arabia Patent, Alexander's Patent, Depeyster's and Van Slyck's patent. Map #879 (NYSA_A0273-78_879)



Map of the village of Johnstown, Fulton county. Map #880 (NYSA_A0273-78_880)



Map of Chuctinunda town on the Mohawk river; by J. V. Alen. Map #881 (NYSA_A0273-78_881)



Kayaderosera Patent, 8th, 9th and 10th allotment. Part of Saratoga Patent. Map #882 (NYSA_A0273-78_882)



Map of Wallomsack Patent and lands adjoining, Rensselaer Co. Map #883 (NYSA_A0273-78_883)



Map of Wallomsack Patent; also Snyders Patent called Mapletown. Map #884 (NYSA_A0273-78_884)



Kingsborough Patent, Lot No. 399, Fulton County. Map #885 (NYSA_A0273-78_885)



**Map of Thomas Wenham's grant on Mohawk river (Oriskany patent);
also land north of Cosby's Manor. Map #886A (NYSA_A0273-78_886A)**



**Map of Thomas Wenham's grant on Mohawk river (Oriskany patent);
also land north of Cosby's Manor. Map #886B (NYSA_A0273-78_886B)**



**Kayaderosera Patent, Allotments Nos. 17 to 25, except No. 21,
Saratoga county. Map #888 (NYSA_A0273-78_888)**



**Kingsborough Patent, Lots 7, 8, 9, and 10, Fulton Co. Map #891A
(NYSA_A0273-78_891A)**



**Kingsborough Patent, Lots 7, 8, 9, and 10, Fulton Co. Map #891B
(NYSA_A0273-78_891B)**



**Kayaderosera Patent, Line between Lots 11 and 12. Map #892
(NYSA_A0273-78_892)**



**Letter from Ann Leake to Robert W. Leake, 1768 (NYSA_A4016-
77_V10_F94c)**



Letter from James Tyler to Robert Leake, Sr., 1768 (NYSA_A4016-77_V10_F94e)



Letter from James Tyler to Robert Leake, Sr., 1768 (NYSA_A4016-77_V10_F94f)



Letter from James Tyler to Robert Leake, Sr., 1768 (NYSA_A4016-77_V10_F96a)



Index to enrolled decrees, 1712-1799 (NYSA_J0066-82_Index)
