



Petition by Giles Alexander and associates, 1772 (NYSA_A0272-78_V30_p121)



Indian deed to Peter Brower, for land on the south side of the Mohawk river, 1772 (NYSA_A0272-78_V32_p034)



Survey for Beamsly Glazier of land on the Schoharie, 1772 (NYSA_A0272-78_V32_p039a)



Indian deed to John Glen and others, for land between Sacondaga, Cayaderossera and Hudson's river, 1772 (NYSA_A0272-78_V32_p040)



Indian deed to Jellis Fonda and associates, for land on the west side Canada creek or Wood creek, 1772 (NYSA_A0272-78_V32_p041)



Indian deed to John Bergen and associates, for land on the west branch of the Hudson river, 1772 (NYSA_A0272-78_V32_p042)



Indian deed for land lying on the west side of the Hudson River, 1772 (NYSA_A0272-78_V32_p043)



Indian deed to Ebenezer and Edward Jessup for land on the west side of the Hudson river, 1772 (NYSA_A0272-78_V32_p044)



Petition on behalf of the inhabitants of New Canaan, New Concord, Spencer Town and New Britton, 1772 (NYSA_A0272-78_V32_p094)



Petition of Peter Stewart, for a grant of land pursuant to the royal proclamation, undated (mid 18th century) (NYSA_A0272-78_V40_p001a)



Map of Coxeborough Patent. Map #52 (NYSA_A0273-78_52)



Map of Alexandria, being two tracts of land situate at the north end of Lake George. Map #96 (NYSA_A0273-78_96)



Map of Township Cato (No. 3). Map #103 (NYSA_A0273-78_103)



Map of Township Pompey (No. 10). Map #110 (NYSA_A0273-78_110)



Map of Great Hardenbergh Patent. Map #140 (NYSA_A0273-78_140)



Map of part of the province of New York, east of Lake George and Champlain. Map #154 (NYSA_A0273-78_154)



Plan of lands purchased for the benefit of Stephen Crossfield and Joseph Totten. Map #205A (NYSA_A0273-78_205A)



Plan of lands purchased for the benefit of Stephen Crossfield and Joseph Totten (Copy). Map #205B (NYSA_A0273-78_205B)



Map of Townships No. 27 (Tiviotdale) and No. 28, in Essex County (Totten and Crossfields Purchase). Map #235 (NYSA_A0273-78_235)



Map of Township No. 46 in Essex County and Township No. 3 in Hamilton County. Map #236 (NYSA_A0273-78_236)



Map of Dartmouth and Hyde. Map #252 (NYSA_A0273-78_252)



Map of sundry tracts of land on the west side of Hudson's river in Ulster County. Map #389 (NYSA_A0273-78_389)



Map of the Town of White Plains, Westchester County. Map #404D (Copy) (NYSA_A0273-78_404D)



Map of Onondaga Salt Lake. Map #410 (NYSA_A0273-78_410)



Map of the Town of Kinderhook. Map #411 (NYSA_A0273-78_411)



Map of the Town of Coxsackie, Green County. Map #420 (NYSA_A0273-78_420)



Map of the Township of West Chester. Map #424 (NYSA_A0273-78_424)



Map of Fort Richmond, Staten Island. Map #427 (NYSA_A0273-78_427)



Map of lands adjoining Lake Champlain in Clinton and Essex Counties. Map #428 (NYSA_A0273-78_428)



Map of Phillipstown, Dutchess County. Map #430 (NYSA_A0273-78_430)



Map of the Town of Shawangunk, Ulster County. Map #433 (NYSA_A0273-78_433)



Plan for subdividing the State Lands south of Erie Canal and east of West Street. Map #453 (NYSA_A0273-78_453)



Map of Subdivisions of lands near Church Street, Syracuse. Map #458B (NYSA_A0273-78_458B)



Map of several pieces of land situated in the Town of Bushwick, Kings County. Map #464 (NYSA_A0273-78_464)



Map of Oriskany Patent. Oneida County. Map #465 (NYSA_A0273-78_465)



Map of Tompkins County. Map #471 (NYSA_A0273-78_471)



Profile of the Wallkill river at Walden, Orange County. Map #472A (NYSA_A0273-78_472A)



Profile of the Wallkill river at Walden, Orange County. Map #472B (NYSA_A0273-78_472B)



Document with Profile of the Wallkill river at Walden, Orange County. Map #472C (NYSA_A0273-78_472C)



Lake George from original plot. Map #476A (NYSA_A0273-78_476A)



Lake George from original plot. Map #476B (NYSA_A0273-78_476B)



Map of Coarse Salt Lands at Syracuse, N. Y. Map #494 (NYSA_A0273-78_494)



Bluff Point, in Raquette Lake, Hamilton County. Map #500 (NYSA_A0273-78_500)



Map of Lake George. 1880. Map #502 (NYSA_A0273-78_502)



Totten and Crossfield's Purchase, Township 40 showing Raquette Lake. Map #503 (NYSA_A0273-78_503)



Totten and Crossfield's Purchase, Township 40 showing Raquette Lake. Map #503A (NYSA_A0273-78_503A)



Boundary line between the Towns of Exeter and Burlington. Map #507 (NYSA_A0273-78_507)



Map of Hoyt's Salt Block, 1st Ward, Syracuse. Map #508 (NYSA_A0273-78_508)



Corner Location of Benson Township, Jerseyfield Patent and Lawrence Patent. Map #512 (NYSA_A0273-78_512)



Macomb's Purchase. Great Lot No. 1, Township 20, Franklin County. Map #513 (NYSA_A0273-78_513)



Map of State Land in Buffalo, New York. Map #515 (NYSA_A0273-78_515)



Sempronius, Lot No. 61. Cayuga County. Map #521 (NYS A0273-78_521)



Map of Township of Lake Pleasant, Hamilton County. Map #587 (NYS A0273-78_587)



Map of State Lands, (Ne-ha-sa-ne park) Hamilton and Herkimer Co. Map #588 (NYS A0273-78_588)



Survey of land for Henry Van Vleek. 5,000 acres on Wood creek, 12 miles east from falls. Charlotte County. Map #602 (NYS A0273-78_602)



Survey of land for John Lawrence. 1,000 acres and 4,000 acres. Charlotte County. Map #603 (NYS A0273-78_603)



Survey of Land for Beamsley Glazier and W. Franklin. Map #608 (NYS A0273-78_608)



Survey of Land for Pietrus Van Dreissen and John Van Dreissen. Map #622 (NYSA_A0273-78_622)



Survey of land for Edward Harrison and others. Map #627A (NYSA_A0273-78_627A)



Survey of land for Edward Harrison and others. Map #627B (NYSA_A0273-78_627B)



Map of Northhampton Patent. also the Philip Livingston Patent. Map #639 (NYSA_A0273-78_639)



Survey of land for Lendert Gansevoort and James Stewart. Map #640 (NYSA_A0273-78_640)



Survey of land for John Weatherhead, Blenheim, Ury Rightmeyer and others. Map #651 (NYSA_A0273-78_651)



Map of various grants south and adjoining map #669. Map #670 (NYSA_A0273-78_670)



Part of Map No. #670 including lands of Joseph Goldthwaite and others. Map #671 (NYS A0273-78_671)



Map of Long Point on Lake George. Warren County. Map #672 (NYS A0273-78_672)



Map of lands adjoining Lake George near Fort Ticonderoga. Map #673 (NYS A0273-78_673)



Survey of land for Sam'l Adams, Wm. Friend, James Scott and others. Map #674 (NYS A0273-78_674)



Map of first tract of Belvidere of George Croghan's Patent, Otsego county. Map #680 (NYS A0273-78_680)



Survey of land for Philip Livingston, Arent Stevens, Edward Collins and others. Map #692A and 692B (NYS A0273-78_692A_692B)



Long Island in Lake George, with adjacent uplands. Warren county. Map #693 (NYS A0273-78_693)



Map of Land on upper Hudson river. Map #694 (NYSA_A0273-78_694)



Survey of land for Nicholas Sutherland, Alex McIntosh and others. Map #695 (NYSA_A0273-78_695)



Survey of land on the east side of Lake Champlain near Six Mile Point. Map #702 (NYSA_A0273-78_702)



Survey of land for various persons on Poultny creek in Vermont. Map #705 (NYSA_A0273-78_705)



Patent of Martin Garretson Van Buren; July, 1767; 17,940 acres and various other persons adjoining. Map #706 (NYSA_A0273-78_706)



Survey of land for various persons, said to be in Vermont. Map #710 (NYSA_A0273-78_710)



Survey of land for Henry Van Vleck, 5000 acres and John Ogilvie, 2000 acres. Map #712 (NYSA_A0273-78_712)



Survey of land for John Watts, D. Smith, Crean Brush, A. Ogilvie, H. Mitchel and others. Map #713 (NYSA_A0273-78_713)



Survey of land for John Thompson and others. Map #716 (NYSA_A0273-78_716)



Survey of land for Alex Turner, 25,000 acres, on the Batten kill, and various others adjoining. Map #717 (NYSA_A0273-78_717)



Survey of land for John Lawrence, 1000 acres, north of Artillery Patent, Washington county. Map #720. (NYSA_A0273-78_720)



Map of township of Plattsburgh, 28,000 acres, on Lake Champlain. Map #721 (NYSA_A0273-78_721)



Map of Jellis Fonda, 40,000 acres, in Oneida county. Map #722 (NYSA_A0273-78_722)



Map of subdivision of Fonda's Patent, Oneida county. Map #723 (NYS A0273-78_723)



Land of Theophilus Bache, 14,000 acres and lands adjoining. Map #724 (NYS A0273-78_724)



Delaware river, copied from a map by Metcalfe. Map #725 (NYS A0273-78_725)



Protraction of Isle La Motte, Lake Champlain, Vermont. Map #726 (NYS A0273-78_726)



Palmer's Purchase on the Sacondaga branch of Hudson river. Map #732 (NYS A0273-78_732)



Sketch of land in Steuben township, Oneida county; copy of Cockburn's survey. Map #735 (NYS A0273-78_735)



Townships of Hamden and Sidney with subdivisions. Map #736 (NYS A0273-78_736)



Townships of Chenango, Randolph, etc. Map #737 (NYS A0273-78_737)



Canadian and Nova Scotia Refugee Lands, Clinton county. Map #744A (NYS_A0273-78_744A)



Canadian and Nova Scotia Refugee Lands, Clinton county. Map #744B (NYS_A0273-78_744B)



Canadian and Nova Scotia Refugee Lands, Clinton county. Map #745A (NYS_A0273-78_745A)



Canadian and Nova Scotia Refugee Lands, Clinton county. Map #745B (NYS_A0273-78_745B)



Canadian and Nova Scotia Refugee Lands, Clinton county. Map #746 (NYS_A0273-78_746)



Map of lands on Lake Champlain near Ticonderoga. Map #747 (NYS_A0273-78_747)



Map of part of the Hoosick Patent, Rensselaer county. Map #748 (NYS_A0273-78_748)



Map of land along the Hoosick Patent, Rensselaer county, 1772. Map #749 (NYS A0273-78_749)



Map of part of the Hoosick Patent, Rensselaer county; by Beeker. Map #750 (NYS A0273-78_750)



Land Patents north from the Batten kill, Washington county. Map #753 (NYS A0273-78_753)



Map of Willsborough and adj. lands on Lake Champlain. Map #761 (NYS A0273-78_761)



Township of Nettle Field; also Belvedere; Otsego county. Map #763 (NYS A0273-78_763)



Survey of land for John Garnsey; 1000 acres. Map #765 (NYS A0273-78_765)



Survey of land for John Garnsey, on Susquehanna river. Map #766 (NYS A0273-78_766)



Map of Mamakating, Sullivan county, granted to Catherine Lodge et al. Map #767A (NYSA_A0273-78_767A)



Map of Mamakating, Sullivan county, granted to Catherine Lodge et al. Map #767B (NYSA_A0273-78_767B)



Map of Lake's Patent, adjoining the Wallumschack Patent. Map #770A (NYSA_A0273-78_770A)



Map of Lake's Patent adjoining Wallumschack Patent. Map #770B (NYSA_A0273-78_770B)



Locations in the Western Country. Map #772 (NYSA_A0273-78_772)




Map of Lynottville, between Goldsboro and Franklin townships. Map #773 (NYSA_A0273-78_773)



Line from outlet of Salmon river, south 60 degrees east, 35 miles; also from near Oneida lake and Wood creek. Map #776 (NYSA_A0273-78_776)



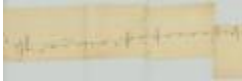
Map of road from Fort George to the river Chazy. Map #777A (NYSA_A0273-78_777A)



Map of road from Fort George to the river Chazy. Map #777B (NYSA_A0273-78_777B)



**Map of road from the Oleout to the Cayuga lake. Map #778A
(NYS_A0273-78_778A)**



**Map of road from the Oleout to the Cayuga lake. Map #778B
(NYS_A0273-78_778B)**



**Map of road from the Oleout to the Cayuga lake. Map #778C
(NYS_A0273-78_778C)**



**Return of survey of land for D. C. Stewart and Roderie McLeod on
South Bay. Map #780 (NYS_A0273-78_780)**



Map of township of Schenectady. Map #781 (NYS_A0273-78_781)



**Lands between Lake Champlain and Lake George. Map #783
(NYS_A0273-78_783)**



**Hasenclever's Patent on Canada creek, Herkimer county, adjoins
Cosby's Manor. Map #784 (NYS_A0273-78_784)**



**Map of the town of Marletown on Esopus creek. Map #786
(NYS_A0273-78_786)**



Map of second Township in Benson. Map #788 (NYS_A0273-78_788)



Map of Canadian Refugee Lands in Clinton county and Township of Mooers on Lake Champlain. Map #789 (NYS A0273-78_789)



Proposed Town on Niagara river. Map #791 (NYS A0273-78_791)



Lands near Schroon Lake; Platt's Road Patent; Hoffman, etc. Map #793 (NYS A0273-78_793)



Survey of land near Platt Rogers and others, on Lake Champlain. Map #794 (NYS A0273-78_794)



Map of Gage's Patent with Subdivisions, on Canada creek. Map #796 (NYS A0273-78_796)



Old Military Tract, Township 6, Clinton county and Township 7, Franklin county. Map #798 (NYS A0273-78_798)



Old Military Tract, Township 3, Clinton county; granted to Benj. Birdsall. Map #799 (NYS A0273-78_799)



Land of Major Aug. Prevoorst and gore adjoining; 5,000 acres. Map #802 (NYSA_A0273-78_802)



Map of Lott's Patent, also of Magin's Patent. Map #803 (NYSA_A0273-78_803)



Map of land at Niagara Falls, part of Mile Strip. Map #805 (NYSA_A0273-78_805)



Map of Hoffman Township on Scaron lake. Essex county. Map #806 (NYSA_A0273-78_806)




Land of Ezra L'Hommedieu at the head of Seneca lake. Map #809 (NYSA_A0273-78_809)



Map of land adjacent to Scroon lake. Map #810 (NYSA_A0273-78_810)



Lands of Philip Schuyler, with others adjoining. Map #811 (NYSA_A0273-78_811)



Land between Seneca lake and Lake Ontario. Map #813 (NYSA_A0273-78_813)



Same as Map No. 813. Map #814 (NYSA_A0273-78_814)



Lands of W.J. Vredenburgh, John Lansing, Jr., and Various others adjacent to Friends Settlement. Map #815 (NYSA_A0273-78_815)



Coxe's Patent, also Hamden Tract, on Susquehanna river. Map #820 (NYSA_A0273-78_820)



Map of land given to the Canadian and Nova Scotia Refugee's. Clinton county. Map #826A (NYSA_A0273-78_826A)



Map of Canadian Refugee Lands, Clinton county. Map #826B (NYSA_A0273-78_826B)



Maps of Corporation Lands at Fort Hunter, Montgomery county. Map #828 (NYSA_A0273-78_828)



Lands and various grants at Fort Hunter, Montgomery county. Map #829 (NYSA_A0273-78_829)



Lysander, No. 1, Oswego and Onondaga counties. Map #831 (NYSA_A0273-78_831)



Hannibal, No. 2, Oswego county. Map #832 (NYSA_A0273-78_832)



Cato, No. 3, Cayuga county. Map #833 (NYSA_A0273-78_833)



Brutus, No. 4, Cayuga county. Map #834 (NYSA_A0273-78_834)



Camillus, No. 5, Onondaga county. Map #835 (NYSA_A0273-78_835)



Cicero, No. 6, Onondaga county. Map #836 (NYSA_A0273-78_836)




Manlius, No. 7, Onondaga county. Map #837 (NYSA_A0273-78_837)



Aurelius, No. 8, Cayuga county. Map #838 (NYSA_A0273-78_838)



Marcellus, No. 9, Onondaga county. Map #839 (NYSA_A0273-78_839)



Pompey, No. 10, Onondaga county. Map #840 (NYSA_A0273-78_840)



Romulus, No. 11, Seneca county. Map #841 (NYSA_A0273-78_841)



Scipio, No. 12, Cayuga county. Map #842 (NYSA_A0273-78_842)



Sempronius, No. 13, Cayuga county. Map #843 (NYSA_A0273-78_843)



Tully, No. 14, Cortland and Onondaga counties. Map #844 (NYSA_A0273-78_844)



Fabius No. 13, Cortland and Onondaga counties. Map #845 (NYSA_A0273-78_845)



Ovid, No. 16, Seneca county. Map #846 (NYSA_A0273-78_846)



**Milton, No. 17, Tompkins and Cayuga counties. Map #847
(NYSA_A0273-78_847)**



**Locke, No. 18, Tompkins and Cayuga counties. Map #848
(NYSA_A0273-78_848)**



Homer, No. 19, Cortland county. Map #849 (NYSA_A0273-78_849)



Solon, No. 20, Cortland county. Map #850 (NYSA_A0273-78_850)



Hector, No. 21, Tompkins county. Map #851 (NYSA_A0273-78_851)



Ulysses, No. 22, Tompkins county. Map #852 (NYSA_A0273-78_852)



Dryden, No. 23, Tompkins County. Map #853 (NYSA_A0273-78_853)



Virgil, No. 24, Cortland county. Map #854 (NYSA_A0273-78_854)



Cincinnatus, No. 25, Cortland county. Map #855 (NYSA_A0273-78_855)



Junius, No. 26, Seneca county. Map #856 (NYSA_A0273-78_856)



Galen, No. 27, Wayne county. Map #857 (NYSA_A0273-78_857)



Map of Kayaderosra Patent, Saratoga county. Map #858 (NYSA_A0273-78_858)



Map of Mayfield Patent, Fulton county; 15,000 acres. Map #862 (NYSA_A0273-78_862)



Cadwallader Colden's Tract in northwest corner of Croghan's Patent. Map #864 (NYSA_A0273-78_864)



Map of part of Mayfield Patent, Fulton county. Map #870 (NYSA_A0273-78_870)



Rudolph Staley's tract, 34,000 acres, also Conradt Frank's tract, 3000 acres at Burnet Field. Map #873 (NYSA_A0273-78_873)



Map of lots in the village of Johnstown, Fulton county. Map #875 (NYSA_A0273-78_875)



Part of William Wood's Patent; forfeited by John Wetherhead. Map #876 (NYSA_A0273-78_876)



Map of Stone Arabia Patent, Alexander's Patent, Depeyster's and Van Slyck's patent. Map #879 (NYSA_A0273-78_879)



Map of the village of Johnstown, Fulton county. Map #880 (NYSA_A0273-78_880)



Map of Chuctinunda town on the Mohawk river; by J. V. Alen. Map #881 (NYSA_A0273-78_881)



Kayaderosera Patent, 8th, 9th and 10th allotment. Part of Saratoga Patent. Map #882 (NYSA_A0273-78_882)



Map of Wallomsack Patent and lands adjoining, Rensselaer Co. Map #883 (NYSA_A0273-78_883)



Map of Wallomsack Patent; also Snyders Patent called Mapletown. Map #884 (NYSA_A0273-78_884)



Kingsborough Patent, Lot No. 399, Fulton County. Map #885 (NYSA_A0273-78_885)



Map of Thomas Wenham's grant on Mohawk river (Oriskany patent); also land north of Cosby's Manor. Map #886A (NYSA_A0273-78_886A)



Map of Thomas Wenham's grant on Mohawk river (Oriskany patent); also land north of Cosby's Manor. Map #886B (NYSA_A0273-78_886B)



Kayaderosera Patent, Allotments Nos. 17 to 25, except No. 21, Saratoga county. Map #888 (NYSA_A0273-78_888)



**Kingsborough Patent, Lots 7, 8, 9, and 10, Fulton Co. Map #891A
(NYSA_A0273-78_891A)**



**Kingsborough Patent, Lots 7, 8, 9, and 10, Fulton Co. Map #891B
(NYSA_A0273-78_891B)**



**Kayaderosera Patent, Line between Lots 11 and 12. Map #892
(NYSA_A0273-78_892)**



Letter from Robert Leake to John Griffiths, 1772 (NYSA_A4016-77_V7_F128a)



Agreement for Nathan Oaks to build a saw mill, 1772 (NYSA_A4016-77_V7_F128b)



Envelope for letter to Robert William Leake, circa 1772 (NYSA_A4016-77_V7_F128e)



Letter from John G. Leake to Robert W. Leake, 1772 (NYSA_A4016-77_V7_F129a)



Letter from Robert Leake, Sr. to his son, regarding the sale of land, 1772 (NYSA_A4016-77_V7_F129b)



Letter from John G. Leake to Robert W. Leake, 1772 (NYSA_A4016-77_V7_F129d)



Letter from Robert Leake, Sr., to Robert W. Leake regarding business, 1772 (NYSA_A4016-77_V7_F129e)



Account book excerpt, 1771-1773 (NYSA_A4016-77_V7_F129f)



Partial letter, probably from Robert W. Leake to his father, circa 1772 (NYSA_A4016-77_V7_F132c)



Personal document, 1772 (NYSA_A4016-77_V7_F140e)



Map of four lots of the Hosick Patent, circa 1772 (NYSA_A4016-77_V7_F151h)



Resolution for a land grant, 1772 (NYSA_A4016-77_V7_F152b)



Map of lot 52 in Pittstown, N.Y., circa 1772 (NYSA_A4016-77_V7_F160a)



Contract for land in Ulster County, 1772 (NYSA_A4016-77_V7_F168)



Contract for land in Ulster County, 1772 (NYSA_A4016-77_V7_F169)



Last Will and Testament of Robert Leake, Sr., 1772 (NYSA_A4016-77_V10_F92a)



Contract for an apprenticeship, 1772 (NYSA_A4016-77_V10_F92b)



Letter to Robert W. Leake and Mr. Vandercook from Fred. W. Huht, 1772 (NYSA_A4016-77_V10_F93c)



Leake family correspondence, circa 1772 (NYSA_A4016-77_V10_F93g)



Copy of a letter from Robert Leake, Sr. to Robert W. Leake and John G. Leake, circa 1770-1774 (NYSA_A4016-77_V10_F97e)



Probated will of Benjamin Gomez, 1772 (NYSA_J0038-92_SS2_2207A)



Probated will of Stephen Jarves Jr., 1771 (NYSA_J0038-92_SS2_2386)



Probated will of Tibut Acker, 1772 (NYSA_J0038-92_SS2_2434)



Probated will of Nathaniel Baker, 1772 (NYSA_J0038-92_SS2_2435)



Probated will of William Bancker, 1772 (NYSA_J0038-92_SS2_2436)



Probated will of John Barhyt Sr., 1772 (NYSA_J0038-92_SS2_2437)



Probated will of Nehemiah Barker, 1772 (NYSA_J0038-92_SS2_2438)



Probated will of William Borden, 1772 (NYSA_J0038-92_SS2_2439)



Probated will of Duncan Brown, 1772 (NYSA_J0038-92_SS2_2440)



Probated will of Richard Brown, 1772 (NYSA_J0038-92_SS2_2441)



Probated will of Joseph Budd, 1772 (NYSA_J0038-92_SS2_2442)



Probated will of Joseph Cheesman, 1772 (NYSA_J0038-92_SS2_2443)



Probated will of Mary Cornell, 1772 (NYSA_J0038-92_SS2_2445)



Probated will of Joseph Cornwell, 1772 (NYSA_J0038-92_SS2_2446)



Probated will of Barend R. Cuyler, 1772 (NYSA_J0038-92_SS2_2447)



Probated will of John D. L. Montonje, 1772 (NYSA_J0038-92_SS2_2448)



Probated will of Nicholas Dean, 1772 (NYSA_J0038-92_SS2_2449)



Probated will of Isaac DeGraw, 1772 (NYSA_J0038-92_SS2_2450)



Probated will of Pierre Guillaume Depeyster, 1772 (NYSA_J0038-92_SS2_2451)



Probated will of Samuel Emmons, 1772 (NYSA_J0038-92_SS2_2452)



Probated will of John Everson, 1772 (NYSA_J0038-92_SS2_2453)



Probated will of Benjamin Fowler, 1772 (NYSA_J0038-92_SS2_2454)



Probated will of Mary Gedney, 1772 (NYSA_J0038-92_SS2_2455)



Probated will of Elizabeth Genter, 1772 (NYSA_J0038-92_SS2_2456)



Probated will of John Genter, 1772 (NYSA_J0038-92_SS2_2457)



Probated will of Peter Gibbons, 1772 (NYSA_J0038-92_SS2_2458)



Probated will of Keziah Glover, 1772 (NYSA_J0038-92_SS2_2459)



Probated will of Richard Harris, 1772 (NYSA_J0038-92_SS2_2460)



Probated will of Eleazer Hawkings, 1772 (NYSA_J0038-92_SS2_2461)



Probated will of Adriaen Hoghland, 1772 (NYSA_J0038-92_SS2_2463)



Probated will of Harmanus Hoogland, 1772 (NYSA_J0038-92_SS2_2464)



Probated will of Silas Horton, 1772 (NYSA_J0038-92_SS2_2465)



Probated will of Edward Howell, 1772 (NYSA_J0038-92_SS2_2466)



Probated will of Adriaan Heegeman, 1772 (NYSA_J0038-92_SS2_2467)



Probated will of Robert Hudson, 1772 (NYSA_J0038-92_SS2_2468)



Probated will of Prudence Hull, 1772 (NYSA_J0038-92_SS2_2469)



Probated will of Elven Hunt, 1772 (NYSA_J0038-92_SS2_2470)



Probated will of Timothy Hunt, 1772 (NYSA_J0038-92_SS2_2471)



Probated will of Stephen Jarvis, 1772 (NYSA_J0038-92_SS2_2472)



Probated will of Jesse Jennings, 1772 (NYSA_J0038-92_SS2_2473)



Probated will of Simon Johnson, 1772 (NYSA_J0038-92_SS2_2474)



Probated will of John Kain, 1772 (NYSA_J0038-92_SS2_2475)



Probated will of John Keese, 1772 (NYSA_J0038-92_SS2_2476)



Probated will of John Lambert, 1772 (NYSA_J0038-92_SS2_2477)



Probated will of John Latham, 1772 (NYSA_J0038-92_SS2_2478)



Probated will of William Lawrence, 1772 (NYSA_J0038-92_SS2_2479)



Probated will of Jane Low, 1772 (NYSA_J0038-92_SS2_2480)



Probated will of Lachlin McFaden, 1772 (NYSA_J0038-92_SS2_2481)



Probated will of Archibald Mclean, 1772 (NYSA_J0038-92_SS2_2482)



Probated will of Richard Maitland, 1772 (NYSA_J0038-92_SS2_2483)



Probated will of John Moffit, 1772 (NYSA_J0038-92_SS2_2484)



Probated will of Vernon Moore, 1772 (NYSA_J0038-92_SS2_2485)



Probated will of Abraham Myer, 1772 (NYSA_J0038-92_SS2_2486)



Probated will of Meuhal Nestel, 1772 (NYSA_J0038-92_SS2_2487)



Probated will of Cornelia Norwood, 1772 (NYSA_J0038-92_SS2_2488)



Probated will of Moses Owen, 1772 (NYSA_J0038-92_SS2_2489)



Probated will of John Painter, 1772 (NYSA_J0038-92_SS2_2490)



Probated will of Roger Park, 1772 (NYSA_J0038-92_SS2_2491)



Probated will of Mary Pell, 1772 (NYSA_J0038-92_SS2_2492)



Probated will of Amos Platt, 1772 (NYSA_J0038-92_SS2_2493)



Probated will of Epenetus Platt, 1772 (NYSA_J0038-92_SS2_2494)



Probated will of Wilhelmus Poppelsdorff, 1772 (NYSA_J0038-92_SS2_2495)



Probated will of Jonathan Purdy, 1772 (NYSA_J0038-92_SS2_2496)



Probated will of Stephen Rich, 1772 (NYSA_J0038-92_SS2_2497)



Probated will of Cornelius Roosevelt, 1772 (NYSA_J0038-92_SS2_2498)



Probated will of Barnard Rynlander, 1772 (NYSA_J0038-92_SS2_2499)



Probated will of Jonah Sandford, 1772 (NYSA_J0038-92_SS2_2500)



Probated will of Zachariah Sandford, 1772 (NYSA_J0038-92_SS2_2501)



Probated will of James Sawyer, 1772 (NYSA_J0038-92_SS2_2502)



Probated will of James Shaw, 1772 (NYSA_J0038-92_SS2_2503)



Probated will of Thomas Smith, 1772 (NYSA_J0038-92_SS2_2504)



Probated will of Thomas Stoodly, 1772 (NYSA_J0038-92_SS2_2505)



Probated will of George Stymets, 1772 (NYSA_J0038-92_SS2_2506)



Probated will of Daniel Sullivan, 1772 (NYSA_J0038-92_SS2_2507)



Probated will of Peter Swigard, 1772 (NYSA_J0038-92_SS2_2508)



Probated will of Mathew Tier, 1772 (NYSA_J0038-92_SS2_2509)



Probated will of John Turner, 1772 (NYSA_J0038-92_SS2_2510)



Probated will of Teunis Van Pelt, 1772 (NYSA_J0038-92_SS2_2511)



Probated will of William Van Wert, 1772 (NYSA_J0038-92_SS2_2512)



Probated will of John Waddell, 1772 (NYSA_J0038-92_SS2_2513)



Probated will of Petrus Waldron, 1772 (NYSA_J0038-92_SS2_2514)



Probated will of Alexander Wallace, 1772 (NYSA_J0038-92_SS2_2515)



Probated will of John Watts, 1772 (NYSA_J0038-92_SS2_2516)



Probated will of Robert Watts, 1772 (NYSA_J0038-92_SS2_2517)



Probated will of Eber White, 1772 (NYSA_J0038-92_SS2_2518)



Probated will of Anna Williams, 1772 (NYSA_J0038-92_SS2_2519)



Probated will of Isaac Wood, 1772 (NYSA_J0038-92_SS2_2520)



Probated will of John Yerks, 1772 (NYSA_J0038-92_SS2_2521)



Index to enrolled decrees, 1712-1799 (NYSA_J0066-82_Index)



Index to miscellaneous files in Chancery, 1772-1847 (NYSA_J0071-82_Index)



People v. George Hill et al. (NYSA_JN522-17_P_2668)



People v. Nicholas Lake, Jr. et al. (NYSA_JN522-17_P_2669)



Engrossed minutes of the Supreme Court of Judicature, January 1772 (NYSA_JN531-17_R004_1772-01-22_1772-01-25)



Engrossed minutes of the Supreme Court of Judicature, April - May 1772 (NYSA_JN531-17_R004_1772-04-21_1772-05-02)



Rough minutes of the Supreme Court of Judicature, April - August 1772 (NYSA_JN531-17_R005_1772-04-21_1772-08-01)



Rough minutes of the Supreme Court of Judicature, October 1772 - July 1773 (NYSA_JN531-17_R005_1772-10-20_1773-07-31)



Map [of] Clarks Bush (NYSL_SC7004_B3_F21)
