



Map of Township Cato (No. 3). Map #103 (NYSA_A0273-78_103)



Map of Great Hardenbergh Patent. Map #140 (NYSA_A0273-78_140)



Map of Lot No. 8 in Cowasselon Tract. Map #279 (NYSA_A0273-78_279)



Map of the survey and allotment of land ceded to the people of the State of New York by the first Christian party of Oneida Indians containing 2352 acres, 1829 (NYSA_A0273-78_290_3)



Map of Lot No. 38 of Kip's Bay Farm and Map of re-survey in the Village of Oneida Castleton. Map #299 (NYSA_A0273-78_299)



Map of the Gore lying between the Old Military Tract and the Canadian and Nova Scotia Refugee Tract. Map #300 (NYSA_A0273-78_300)



Map of 1000 Acre Tract in the 14th Township in the County of Ontario. Map #301B (NYSA_A0273-78_301B)



Map of the Villages of Geddes, Geddesburgh, Liverpool and 15 Acre Marsh lot No. 42. Map #303 (NYSA_A0273-78_303)



Map of the Villages of Geddes, Geddesburgh, Liverpool and 15 Acre Marsh lot No. 42. Map #303 (Copy) (NYSA_A0273-78_303_copy)



Map of Lots No. 20 and 21 of the Niagara Tract and a map of Stedman Farm. Map #306 (NYSA_A0273-78_306)



Map of Lot No. 23 of Kipp's Bay Farm and a map of part of the Village of Geddes. Map #308 (NYSA_A0273-78_308)



Map of the Salt Manufacturing Lots laid out in the Village of Syracuse and Lots in the Town of Pharsalia. Map #311A-311B (NYSA_A0273-78_311A-311B)



Map of the Town of White Plains, Westchester County. Map #404D (Copy) (NYSA_A0273-78_404D)



Map of Onondaga Salt Lake. Map #410 (NYSA_A0273-78_410)



Map of the Town of Kinderhook. Map #411 (NYSA_A0273-78_411)



Map of the Town of Coxsackie, Green County. Map #420 (NYSA_A0273-78_420)



Map of the Township of West Chester. Map #424 (NYSA_A0273-78_424)



Map of Fort Richmond, Staten Island. Map #427 (NYS A0273-78_427)



Map of lands adjoining Lake Champlain in Clinton and Essex Counties. Map #428 (NYS A0273-78_428)



Map of Phillipstown, Dutchess County. Map #430 (NYS A0273-78_430)



Map of the Town of Shawangunk, Ulster County. Map #433 (NYS A0273-78_433)



Plan for subdividing the State Lands south of Erie Canal and east of West Street. Map #453 (NYS A0273-78_453)



Map of Subdivisions of lands near Church Street, Syracuse. Map #458B (NYS A0273-78_458B)



Map of several pieces of land situated in the Town of Bushwick, Kings County. Map #464 (NYS A0273-78_464)



Map of Oriskany Patent. Oneida County. Map #465 (NYS A0273-78_465)



Map of Tompkins County. Map #471 (NYSA_A0273-78_471)



Profile of the Wallkill river at Walden, Orange County. Map #472A (NYSA_A0273-78_472A)



Profile of the Wallkill river at Walden, Orange County. Map #472B (NYSA_A0273-78_472B)



Document with Profile of the Wallkill river at Walden, Orange County. Map #472C (NYSA_A0273-78_472C)



Lake George from original plot. Map #476A (NYSA_A0273-78_476A)



Lake George from original plot. Map #476B (NYSA_A0273-78_476B)



Map of Coarse Salt Lands at Syracuse, N. Y. Map #494 (NYSA_A0273-78_494)



Bluff Point, in Raquette Lake, Hamilton County. Map #500 (NYSA_A0273-78_500)



Map of Lake George. 1880. Map #502 (NYSA_A0273-78_502)



Totten and Crossfield's Purchase, Township 40 showing Raquette Lake. Map #503 (NYSA_A0273-78_503)



Totten and Crossfield's Purchase, Township 40 showing Raquette Lake. Map #503A (NYSA_A0273-78_503A)



Boundary line between the Towns of Exeter and Burlington. Map #507 (NYSA_A0273-78_507)



Map of Hoyt's Salt Block, 1st Ward, Syracuse. Map #508 (NYSA_A0273-78_508)



Corner Location of Benson Township, Jerseyfield Patent and Lawrence Patent. Map #512 (NYSA_A0273-78_512)



Macomb's Purchase. Great Lot No. 1, Township 20, Franklin County. Map #513 (NYSA_A0273-78_513)



Map of State Land in Buffalo, New York. Map #515 (NYS A0273-78_515)



Sempronius, Lot No. 61. Cayuga County. Map #521 (NYS A0273-78_521)



Map of Township of Lake Pleasant, Hamilton County. Map #587 (NYS A0273-78_587)



Map of State Lands, (Ne-ha-sa-ne park) Hamilton and Herkimer Co. Map #588 (NYS A0273-78_588)



Survey of Land for Pietrus Van Dreissen and John Van Dreissen. Map #622 (NYS A0273-78_622)



Survey of land for Edward Harrison and others. Map #627A (NYS A0273-78_627A)



Survey of land for Edward Harrison and others. Map #627B (NYS A0273-78_627B)



Map of Northhampton Patent. also the Philip Livingston Patent. Map #639 (NYSA_A0273-78_639)



Survey of land for Lendert Gansevoort and James Stewart. Map #640 (NYSA_A0273-78_640)



Map of various grants south and adjoining map #669. Map #670 (NYSA_A0273-78_670)



Part of Map No. #670 including lands of Joseph Goldthwaite and others. Map #671 (NYSA_A0273-78_671)



Map of Long Point on Lake George. Warren County. Map #672 (NYSA_A0273-78_672)



Map of lands adjoining Lake George near Fort Ticonderoga. Map #673 (NYSA_A0273-78_673)



Map of first tract of Belvidere of George Croghan's Patent, Otsego county. Map #680 (NYSA_A0273-78_680)



Survey of land for Philip Livingston, Arent Stevens, Edward Collins and others. Map #692A and 692B (NYSA_A0273-78_692A_692B)



**Long Island in Lake George, with adjacent uplands. Warren county.
Map #693 (NYS A0273-78_693)**



Map of Land on upper Hudson river. Map #694 (NYS A0273-78_694)



**Survey of land for Alex Turner, 25,000 acres, on the Batten kill, and
various others adjoining. Map #717 (NYS A0273-78_717)**



**Survey of land for John Lawrence, 1000 acres, north of Artillery
Patent, Washington county. Map #720. (NYS A0273-78_720)**



**Map of township of Plattsburgh, 28,000 acres, on Lake Champlain.
Map #721 (NYS A0273-78_721)**



**Map of Jellis Fonda, 40,000 acres, in Oneida county. Map #722
(NYS A0273-78_722)**



**Map of subdivison of Fonda's Patent, Oneida county. Map #723
(NYS A0273-78_723)**



**Delaware river, copied from a map by Metcalfe. Map #725
(NYSA_A0273-78_725)**



**Protraction of Isle La Motte, Lake Champlain, Vermont. Map #726
(NYSA_A0273-78_726)**



**Palmer's Purchase on the Sacondaga branch of Hudson river. Map
#732 (NYSA_A0273-78_732)**



**Sketch of land in Steuben township, Oneida county; copy of
Cockburn's survey. Map #735 (NYSA_A0273-78_735)**



**Townships of Hamden and Sidney with subdivisions. Map #736
(NYSA_A0273-78_736)**



**Townships of Chenango, Randolph, etc. Map #737 (NYSA_A0273-
78_737)**



**Canadian and Nova Scotia Refugee Lands, Clinton county. Map
#744A (NYSA_A0273-78_744A)**



**Canadian and Nova Scotia Refugee Lands, Clinton county. Map
#744B (NYSA_A0273-78_744B)**



**Canadian and Nova Scotia Refugee Lands, Clinton county. Map
#745A (NYSA_A0273-78_745A)**



Canadian and Nova Scotia Refugee Lands, Clinton county. Map #745B (NYS A0273-78_745B)



Canadian and Nova Scotia Refugee Lands, Clinton county. Map #746 (NYS A0273-78_746)



Map of lands on Lake Champlain near Ticonderoga. Map #747 (NYS A0273-78_747)



Map of part of the Hoosick Patent, Rensselaer county. Map #748 (NYS A0273-78_748)



Map of part of the Hoosick Patent, Rensselaer county; by Beeker. Map #750 (NYS A0273-78_750)



Land Patents north from the Batten kill, Washington county. Map #753 (NYS A0273-78_753)



**Map of Willsborough and adj. lands on Lake Champlain. Map #761
(NYSA_A0273-78_761)**



**Township of Nettle Field; also Belvedere; Otsego county. Map #763
(NYSA_A0273-78_763)**



**Survey of land for John Garnsey; 1000 acres. Map #765
(NYSA_A0273-78_765)**



**Survey of land for John Garnsey, on Susquehanna river. Map #766
(NYSA_A0273-78_766)**



**Map of Mamakating, Sullivan county, granted to Catherine Lodge et
al. Map #767A (NYSA_A0273-78_767A)**



**Map of Mamakating, Sullivan county, granted to Catherine Lodge et
al. Map #767B (NYSA_A0273-78_767B)**



**Map of Lake's Patent, adjoining the Wallumschack Patent. Map #770A
(NYSA_A0273-78_770A)**



**Map of Lake's Patent adjoining Wallumschack Patent. Map #770B
(NYSA_A0273-78_770B)**



Locations in the Western Country. Map #772 (NYSA_A0273-78_772)




Map of Lynottville, between Goldsboro and Franklin townships. Map #773 (NYSA_A0273-78_773)



Line from outlet of Salmon river, south 60 degrees east, 35 miles; also from near Oneida lake and Wood creek. Map #776 (NYSA_A0273-78_776)




Map of road from Fort George to the river Chazy. Map #777A (NYSA_A0273-78_777A)



Map of road from Fort George to the river Chazy. Map #777B (NYSA_A0273-78_777B)



Map of road from the Oleout to the Cayuga lake. Map #778A (NYSA_A0273-78_778A)



Map of road from the Oleout to the Cayuga lake. Map #778B (NYSA_A0273-78_778B)



Map of road from the Oleout to the Cayuga lake. Map #778C (NYSA_A0273-78_778C)



Map of township of Schenectady. Map #781 (NYSA_A0273-78_781)



Hasenclever's Patent on Canada creek, Herkimer county, adjoins Cosby's Manor. Map #784 (NYSA_A0273-78_784)



Map of the town of Marrletown on Esopus creek. Map #786 (NYSA_A0273-78_786)



Map of second Township in Benson. Map #788 (NYSA_A0273-78_788)




Map of Canadian Refugee Lands in Clinton county and Township of Mooers on Lake Champlain. Map #789 (NYSA_A0273-78_789)



Proposed Town on Niagara river. Map #791 (NYSA_A0273-78_791)



Lands near Schroon Lake; Platt's Road Patent; Hoffman, etc. Map #793 (NYSA_A0273-78_793)



Map of Gage's Patent with Subdivisions, on Canada creek. Map #796 (NYSA_A0273-78_796)



Old Military Tract, Township 6, Clinton county and Township 7, Franklin county. Map #798 (NYSA_A0273-78_798)



Old Military Tract, Township 3, Clinton county; granted to Benj. Birdsall. Map #799 (NYSA_A0273-78_799)



Map of Lott's Patent, also of Magin's Patent. Map #803 (NYSA_A0273-78_803)



Map of land at Niagara Falls, part of Mile Strip. Map #805 (NYSA_A0273-78_805)



Map of Hoffman Township on Scaron lake. Essex county. Map #806 (NYSA_A0273-78_806)



Land of Ezra L'Hommedieu at the head of Seneca lake. Map #809 (NYSA_A0273-78_809)



Map of land adjacent to Scroon lake. Map #810 (NYSA_A0273-78_810)



Lands of Philip Schuyler, with others adjoining. Map #811 (NYSA_A0273-78_811)



Land between Seneca lake and Lake Ontario. Map #813 (NYSA_A0273-78_813)



Same as Map No. 813. Map #814 (NYSA_A0273-78_814)



Lands of W.J. Vredenburgh, John Lansing, Jr., and Various others adjacent to Friends Settlement. Map #815 (NYSA_A0273-78_815)



Coxe's Patent, also Hamden Tract, on Susquehanna river. Map #820 (NYSA_A0273-78_820)



Map of land given to the Canadian and Nova Scotia Refugee's. Clinton county. Map #826A (NYSA_A0273-78_826A)



Map of Canadian Refugee Lands, Clinton county. Map #826B (NYSA_A0273-78_826B)



Maps of Corporation Lands at Fort Hunter, Montgomery county. Map #828 (NYSA_A0273-78_828)



Lands and various grants at Fort Hunter, Montgomery county. Map #829 (NYSA_A0273-78_829)



Lysander, No. 1, Oswego and Onondaga counties. Map #831 (NYSA_A0273-78_831)



Hannibal, No. 2, Oswego county. Map #832 (NYSA_A0273-78_832)



Cato, No. 3, Cayuga county. Map #833 (NYSA_A0273-78_833)



Brutus, No. 4, Cayuga county. Map #834 (NYSA_A0273-78_834)



Camillus, No. 5, Onondaga county. Map #835 (NYSA_A0273-78_835)



Cicero, No. 6, Onondaga county. Map #836 (NYSA_A0273-78_836)




Manlius, No. 7, Onondaga county. Map #837 (NYSA_A0273-78_837)



Aurelius, No. 8, Cayuga county. Map #838 (NYSA_A0273-78_838)



Marcellus, No. 9, Onondaga county. Map #839 (NYSA_A0273-78_839)



Pompey, No. 10, Onondaga county. Map #840 (NYSA_A0273-78_840)



Romulus, No. 11, Seneca county. Map #841 (NYSA_A0273-78_841)



Scipio, No. 12, Cayuga county. Map #842 (NYSA_A0273-78_842)



Sempronius, No. 13, Cayuga county. Map #843 (NYSA_A0273-78_843)



Tully, No. 14, Cortland and Onondaga counties. Map #844 (NYSA_A0273-78_844)



Fabius No. 13, Cortland and Onondaga counties. Map #845 (NYSA_A0273-78_845)



Ovid, No. 16, Seneca county. Map #846 (NYSA_A0273-78_846)



**Milton, No. 17, Tompkins and Cayuga counties. Map #847
(NYSA_A0273-78_847)**



**Locke, No. 18, Tompkins and Cayuga counties. Map #848
(NYSA_A0273-78_848)**



Homer, No. 19, Cortland county. Map #849 (NYSA_A0273-78_849)



Solon, No. 20, Cortland county. Map #850 (NYSA_A0273-78_850)



Hector, No. 21, Tompkins county. Map #851 (NYSA_A0273-78_851)



Ulysses, No. 22, Tompkins county. Map #852 (NYSA_A0273-78_852)



Dryden, No. 23, Tompkins County. Map #853 (NYSA_A0273-78_853)



Virgil, No. 24, Cortland county. Map #854 (NYSA_A0273-78_854)



Cincinnatus, No. 25, Cortland county. Map #855 (NYSA_A0273-78_855)



Junius, No. 26, Seneca county. Map #856 (NYSA_A0273-78_856)



Galen, No. 27, Wayne county. Map #857 (NYSA_A0273-78_857)



Map of Kayaderosra Patent, Saratoga county. Map #858 (NYSA_A0273-78_858)



Map of Mayfield Patent, Fulton county; 15,000 acres. Map #862 (NYSA_A0273-78_862)



Map of part of Mayfield Patent, Fulton county. Map #870 (NYSA_A0273-78_870)



Rudolph Staley's tract, 34,000 acres, also Conradt Frank's tract, 3000 acres at Burnet Field. Map #873 (NYSA_A0273-78_873)



Map of lots in the village of Johnstown, Fulton county. Map #875 (NYSA_A0273-78_875)



Part of William Wood's Patent; forfeited by John Wetherhead. Map #876 (NYSA_A0273-78_876)



Map of Stone Arabia Patent, Alexander's Patent, Depeyster's and Van Slyck's patent. Map #879 (NYSA_A0273-78_879)



Map of the village of Johnstown, Fulton county. Map #880 (NYSA_A0273-78_880)



Map of Chuctinunda town on the Mohawk river; by J. V. Alen. Map #881 (NYSA_A0273-78_881)



Kayaderosera Patent, 8th, 9th and 10th allotment. Part of Saratoga Patent. Map #882 (NYSA_A0273-78_882)



Map of Wallomsack Patent and lands adjoining, Rensselaer Co. Map #883 (NYSA_A0273-78_883)



Map of Wallomsack Patent; also Snyders Patent called Mapletown. Map #884 (NYSA_A0273-78_884)



Kingsborough Patent, Lot No. 399, Fulton County. Map #885 (NYSA_A0273-78_885)



Map of Thomas Wenham's grant on Mohawk river (Oriskany patent); also land north of Cosby's Manor. Map #886A (NYSA_A0273-78_886A)



Map of Thomas Wenham's grant on Mohawk river (Oriskany patent); also land north of Cosby's Manor. Map #886B (NYSA_A0273-78_886B)



Kayaderosera Patent, Allotments Nos. 17 to 25, except No. 21, Saratoga county. Map #888 (NYSA_A0273-78_888)



Kingsborough Patent, Lots 7, 8, 9, and 10, Fulton Co. Map #891A (NYSA_A0273-78_891A)



**Kingsborough Patent, Lots 7, 8, 9, and 10, Fulton Co. Map #891B
(NYSA_A0273-78_891B)**



**Kayaderosera Patent, Line between Lots 11 and 12. Map #892
(NYSA_A0273-78_892)**



Letter from Henry Van Patten (NYSA_A1140-78_1829_011_p1_s1)



Valuable Water Power for Sale at Waterford, NY (NYSA_A1140-78_1829_062_p3)



**Petition from the Citizens of the Town of German Flatts
(NYSA_A1140-78_1829_063_p2)**



Map of the Town of German Flatts (NYSA_A1140-78_1829_063_p3)



**Niagara Falls. Old Terrapin Tower and Horseshoe Falls.
(NYSA_A3045-78_A10401)**



Map of the Enlargement of the Erie Canal. Section 50 (NYSA_B0292-85_V054_50)



Map of the Enlargement of the Erie Canal. Section 51 (NYSA_B0292-85_V054_52)



Survey of lands under water for Charles Smyth (NYSA_B2321-11_18290121_Smyth)



Survey of lands under water for Anthony Van Bergen (NYSA_B2321-11_18290509_Van_Bergen_01)



Survey of lands under water for Anthony Van Bergen (NYSA_B2321-11_18290509_Van_Bergen_02)



Index to miscellaneous files in Chancery, 1772-1847 (NYSA_J0071-82_Index)



People v. Elihu Mather (NYSA_J0147-07_1829-05-18_Mather_Elihu)



People v. Elisha Adams and Ezekiel Jewett (NYSA_J0147-07_1829-08-04_Adams_Elisha)



People v. Jeremiah Brown and Solomon C. Wright (NYSA_J0147-07_1829-08-04_Brown_Jeremiah)



People v. Parkhurst Whitney et al. (NYSA_J0147-07_1829-08-04_Whitney_Parkhurst)



People v. Simeon B. Jewett (NYSA_J0147-07_1829-10-20_Jewett_Simeon)



Index to Chancery Papers by complainant (NYSA_J1071-82_Index)
