



Letter from Wynkoop Kiersted to John Kiersted Jr. regarding his tannery (NYSL\_SC17820\_B2F1\_001)



Letter from Wynkoop Kiersted to John Kiersted Jr. containing account summaries for tannery (NYSL\_SC17820\_B2F1\_002)




Letter from Wynkoop Kiersted to John Kiersted Jr. regarding difficulties in getting hemlock bark (NYSL\_SC17820\_B2F2\_001)



Letter from Wynkoop Kiersted to John Kiersted Jr. regarding land purchases and heavy rains (NYSL\_SC17820\_B2F2\_002)



A Map and Survey of W 1/2 of [Division] No. 25 in [Great Lot] No. 2, Hardenbergh Patent (NYSL\_SC17820\_B3F2\_001)



Map of the lands of John R. Livingston and Robert Livingston within Great Lot No. 4 of the Hardenbergh Patent (NYSL\_SC17820\_B3F3\_001)



Map of Part of the Middle Division of Great Lot No. 4 of the Hardenbergh Patent, within the Town of Rockland



Map of John R. Livingston Junior Land in Great Lot No. 4 in the Hardenbergh Patent (NYSL\_SC17820\_B3F4\_002)



Map of Great Lots No. 15 and 16 in the Hardenbergh Patent, Sullivan County (NYSL\_SC17820\_B3\_F6)




A Map of Great Lot. No. 19 in the Hardenbergh Patent (NYSL\_SC17820\_B3\_F7)



A Map of West Part Of Lot No. 15 in Great Lot No. 35 of the Hardenbergh Patent situate in the town of Hancock in Delaware



A Map of Lands applied for by Sundry persons by virtues of Improvements and occupancies there of prior to the 22 July 1782 situate in the County of Ulster in the Town of Mamakating (NYSL\_SC17820\_B3\_F15)



A Map showing the division of part of the real Estate of Col. C. Schoonmaker dec'd in the Town of Mamakating (NYSL\_SC17820\_B3\_F17)



A survey for John Brandon of two lots of bark sold to Bartow G. Morss[?] & Peeled by him since 1840, No. 2 mostly on the



A Map of a survey made for John Brandon of a lot of Hemlock Bark sold to Bartow G. Morss[?] and peeled by him since 1840



Letter from Wynkoop Kiersted to John Kiersted Sr. (NYSL\_SC17820\_B3\_F23)



A Map of Eastkill Patent, Greene County, the lands of Daniel McLean and Malachi Tract (NYSL\_SC17820\_B4\_F6)



A Map of Lot No. 54 of the Little Nine Partners and the Gore of Lands adjacent belonging to George Clark Perry [?] (NYSL\_SC17820\_B4\_F7)



A Map of copied by Wm Cockburn of 40,000 Acres Granted to Alexander McKee etc. in 1770. [Partitioned] Land into 40 lots for



Map of the Miller and Kilman Patent (NYSL\_SC17820\_B4\_F9)



A Map of Lot No. 45 of the first division of the Minisink Patent (NYSL\_SC17820\_B4\_F10)



A Map of the Division of the Drowned Lands, showing division of lands on both sides of the Good Beer Kill



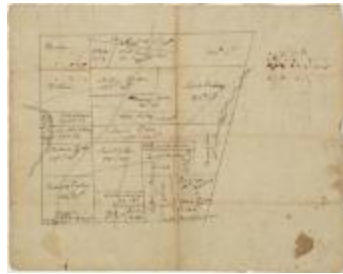
Map of Patents on the Shawangunk Kill (NYSL\_SC17820\_B4\_F12)



A Map of Partition of Land near the boundaries of Albany, Greene and Schoharie Counties (NYSL\_SC17820\_B4\_F14)



A Map of Land in Franklin Co. including Lots no. 7, 8, 10, 11, 13, 14, 16, and 17 near Dicki[n]son and Brandon



Map of Thomas B. Bergens Tract in Granville (NYSL\_SC17820\_B4\_F24)



A Map of Township No. 13 in great Tract No. 1 Macomb's Purchases on the River St. Regis in the Town of Dickinson in Franklin

Monthly Account of Operations at Mongaup Tannery (NYSL\_SC17820\_B14\_F10\_001)

Monthly Account of Operations at Mongaup Tannery (NYSL\_SC17820\_B14\_F10\_002)

Monthly Account of Operations at Mongaup Tannery (NYSL\_SC17820\_B14\_F10\_003)

Monthly Account of Operations at Mongaup Tannery (NYSL\_SC17820\_B14\_F10\_004)

Monthly Account of Operations at Mongaup Tannery (NYSL\_SC17820\_B14\_F10\_005)



Map of Warren Township (NYSL\_SC17820\_B14\_F15)