



Survey of land in Ulster County, 1720  
(NYSA\_A0272-78\_V07\_p152)



Warrant of land survey in Ulster County,  
1720 (NYSA\_A0272-78\_V07\_p176)



Indian deed to Captain John Scot for land  
on the Mohawk river, 1720 (NYSA\_A0272-  
78\_V07\_p185)



Indian deed to Lewis Morris and others for  
land south of the Mohawk river, 1722  
(NYSA\_A0272-78\_V08\_p102)



Indian deed to Lewis Morris and others for  
land south of the Mohawk river near the  
Noses, 1722 (NYSA\_A0272-78\_V08\_p189)



Indian deed to Lewis Morris and others for  
land south of the Mohawk river, September  
6, 1722 (NYSA\_A0272-78\_V08\_p190)



Indian deed to Lewis Morris and others for  
land south of the Mohawk river and islands,  
1722 (NYSA\_A0272-78\_V08\_p193)



Indian deed to William York and others of  
land east side Schoharie kill, 1723  
(NYSA\_A0272-78\_V09\_p023)



Indian deed to Jan Christian Garlick of land  
near Canada Creek, 1723 (NYSA\_A0272-  
78\_V09\_p028)



Indian deed to Conrardt Wyser and others of  
a tract of land in Mohawk country, 1723  
(NYSA\_A0272-78\_V09\_p058)



Indian deed to William Bowen and others of  
land in Mohawk country, 1723  
(NYSA\_A0272-78\_V09\_p063)



Indian deed to William Burnet, David  
Provoost, Archibald Kennedy and Robert  
Livingston of land on the south side of the



Indian deed to John Peterse Mebee for land in Albany county, 1724 (NYSA\_A0272-78\_V09\_p130)



Exemplification of an Indian deed for land belonging to the Seneca, Cayuga and Onondaga, 1726 (NYSA\_A0272-



Indian deed to John Peter Knieskerk for land on Schoharie creek, 1729 (NYSA\_A0272-78\_V10\_p099)



Indian deed to John Wemp of land on the south side of the Mohawk river, 1726 (NYSA\_A0272-78\_V12\_p039a)



Map of Coxeborough Patent. Map #52 (NYSA\_A0273-78\_52)



Map of Township Cato (No. 3). Map #103 (NYSA\_A0273-78\_103)



Map of Great Hardenbergh Patent. Map #140 (NYSA\_A0273-78\_140)



Map of the Town of White Plains, Westchester County. Map #404D (Copy) (NYSA\_A0273-78\_404D)



Map of Onondaga Salt Lake. Map #410 (NYSA\_A0273-78\_410)



Map of the Town of Kinderhook. Map #411 (NYSA\_A0273-78\_411)



Map of a certain tract of land in Westchester County, commonly called the East Patent. Map #416 (NYSA\_A0273-78\_416)



Map of the Town of Coxsackie, Green County. Map #420 (NYSA\_A0273-78\_420)



Map of the Township of West Chester. Map #424 (NYSA\_A0273-78\_424)



Map of Fort Richmond, Staten Island. Map #427 (NYSA\_A0273-78\_427)



Map of lands adjoining Lake Champlain in Clinton and Essex Counties. Map #428 (NYSA\_A0273-78\_428)



Map of Phillipstown, Dutchess County. Map #430 (NYSA\_A0273-78\_430)



Map of the Town of Shawangunk, Ulster County. Map #433 (NYSA\_A0273-78\_433)



Plan for subdividing the State Lands south of Erie Canal and east of West Street. Map #453 (NYSA\_A0273-78\_453)



Map of Subdivisions of lands near Church Street, Syracuse. Map #458B (NYSA\_A0273-78\_458B)



Map of several pieces of land situated in the Town of Bushwick, Kings County. Map #464 (NYSA\_A0273-78\_464)



Map of Oriskany Patent, Oneida County. Map #465 (NYSA\_A0273-78\_465)



Map of Tompkins County. Map #471 (NYSA\_A0273-78\_471)



Profile of the Wallkill river at Walden, Orange County. Map #472A (NYSA\_A0273-78\_472A)



Profile of the Wallkill river at Walden, Orange County. Map #472B (NYSA\_A0273-78\_472B)



Document with Profile of the Wallkill river at Walden, Orange County. Map #472C (NYSA\_A0273-78\_472C)



Lake George from original plot. Map #476A (NYSA\_A0273-78\_476A)



Lake George from original plot. Map #476B (NYSA\_A0273-78\_476B)



Map of Coarse Salt Lands at Syracuse, N. Y. Map #494 (NYSA\_A0273-78\_494)



Bluff Point, in Raquette Lake, Hamilton County. Map #500 (NYSA\_A0273-78\_500)



Map of Lake George. 1880. Map #502 (NYSA\_A0273-78\_502)



Totten and Crossfield's Purchase, Township 40 showing Raquette Lake. Map #503 (NYSA\_A0273-78\_503)



Totten and Crossfield's Purchase, Township 40 showing Raquette Lake. Map #503A (NYSA\_A0273-78\_503A)



Boundary line between the Towns of Exeter and Burlington. Map #507 (NYSA\_A0273-78\_507)



Map of Hoyt's Salt Block, 1st Ward, Syracuse. Map #508 (NYSA\_A0273-78\_508)



Corner Location of Benson Township, Jerseyfield Patent and Lawrence Patent. Map #512 (NYSA\_A0273-78\_512)




Macomb's Purchase. Great Lot No. 1, Township 20, Franklin County. Map #513 (NYSA\_A0273-78\_513)




Map of State Land in Buffalo, New York.  
Map #515 (NYSA\_A0273-78\_515)



Sempronius, Lot No. 61. Cayuga County.  
Map #521 (NYSA\_A0273-78\_521)



Map of Township of Lake Pleasant,  
Hamilton County. Map #587 (NYSA\_A0273-  
78\_587)



Map of State Lands, (Ne-ha-sa-ne park)  
Hamilton and Herkimer Co. Map #588  
(NYSA\_A0273-78\_588)



Survey of land for James Alexander. 1725.  
Map #610 (NYSA\_A0273-78\_610)



Survey of land for Myndert Schuyler,  
Augustus Van Courtland and J. H. Ten  
Eyck. Map #613 (NYSA\_A0273-78\_613)



Survey of land for Johannis Roseboom,  
David Provost, William Burnet, Robert  
Livingston and Archibald Kennedy. Map  
#617 (NYSA\_A0273-78\_617)



Survey of land for William and Lewis York,  
Peter Mebee, Johannis Visger and Hendrick  
Ten Eyck. Map #617 (NYSA\_A0273-78\_617)



Survey of land for Henry Hoofe and Wm.  
York. Map #618 (NYSA\_A0273-78\_618)



Survey of land for Hans and Hendrick  
Hensen and Charles Williams. Map #620  
(NYSA\_A0273-78\_620)



Survey of Land for Pietrus Van Dreissen  
and John Van Dreissen. Map #622  
(NYSA\_A0273-78\_622)



Map of lands for John Scott, Lewis Morris,  
James Alexander, Abraham Van Horn and  
others. Map #624 (NYSA\_A0273-78\_624)



Survey of lands for Abraham Van Horn, Cadwallader Colden, John Collins Gent, Margaret Veeder and others. Map #625



Survey of land for Edward Harrison and others. Map #627A (NYS A0273-78\_627A)



Survey of land for Edward Harrison and others. Map #627B (NYS A0273-78\_627B)



Map of Northhampton Patent, also the Philip Livingston Patent. Map #639 (NYS A0273-78\_639)



Survey of land for Lendert Gansevoort and James Stewart. Map #640 (NYS A0273-78\_640)



Survey of land for Lewis Morris, Johannis Lawyer and others. Map #641 (NYS A0273-78\_641)



Survey of land for Jacob Lansing, Cadwallader Colden and others. Map #646 (NYS A0273-78\_646)



Map of various grants south and adjoining map #669. Map #670 (NYS A0273-78\_670)



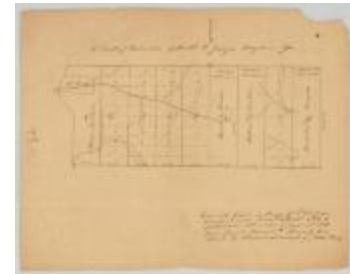
Part of Map No. #670 including lands of Joseph Goldthwaite and others. Map #671 (NYS A0273-78\_671)



Map of Long Point on Lake George. Warren County. Map #672 (NYS A0273-78\_672)



Map of lands adjoining Lake George near Fort Ticonderoga. Map #673 (NYS A0273-78\_673)



Map of first tract of Belvidere of George Croghan's Patent, Otsego county. Map #680 (NYS A0273-78\_680)



Survey of land for Philip Livingston, Arent Stevens, Edward Collins and others. Map #692A and 692B (NYSA\_A0273-78\_692A\_692B)



Long Island in Lake George, with adjacent uplands. Warren county. Map #693 (NYSA\_A0273-78\_693)



Map of Land on upper Hudson river. Map #694 (NYSA\_A0273-78\_694)



Survey of land for Alex Turner, 25,000 acres, on the Batten kill, and various others adjoining. Map #717 (NYSA\_A0273-78\_717)



Survey of land for John Lawrence, 1000 acres, north of Artillery Patent, Washington county. Map #720. (NYSA\_A0273-78\_720)



Map of township of Plattsburgh, 28,000 acres, on Lake Champlain. Map #721 (NYSA\_A0273-78\_721)



Map of Jellis Fonda, 40,000 acres, in Oneida county. Map #722 (NYSA\_A0273-78\_722)



Map of subdivision of Fonda's Patent, Oneida county. Map #723 (NYSA\_A0273-78\_723)



Delaware river, copied from a map by Metcalfe. Map #725 (NYSA\_A0273-78\_725)



Protraction of Isle La Motte, Lake Champlain, Vermont. Map #726 (NYSA\_A0273-78\_726)




Palmer's Purchase on the Sacondaga branch of Hudson river. Map #732 (NYSA\_A0273-78\_732)



Sketch of land in Steuben township, Oneida county; copy of Cockburn's survey. Map #735 (NYSA\_A0273-78\_735)



Townships of Hamden and Sidney with subdivisions. Map #736 (NYSA\_A0273-78\_736)



Townships of Chenango, Randolph, etc. Map #737 (NYSA\_A0273-78\_737)



Canadian and Nova Scotia Refugee Lands, Clinton county. Map #744A (NYSA\_A0273-78\_744A)




Canadian and Nova Scotia Refugee Lands, Clinton county. Map #744B (NYSA\_A0273-78\_744B)



Canadian and Nova Scotia Refugee Lands, Clinton county. Map #745A (NYSA\_A0273-78\_745A)



Canadian and Nova Scotia Refugee Lands, Clinton county. Map #745B (NYSA\_A0273-78\_745B)



Canadian and Nova Scotia Refugee Lands, Clinton county. Map #746 (NYSA\_A0273-78\_746)



Map of lands on Lake Champlain near Ticonderoga. Map #747 (NYSA\_A0273-78\_747)



Map of part of the Hoosick Patent, Rensselaer county. Map #748 (NYSA\_A0273-78\_748)



Map of part of the Hoosick Patent, Rensselaer county; by Beeker. Map #750 (NYSA\_A0273-78\_750)



Land Patents north from the Batten kill, Washington county. Map #753 (NYSA\_A0273-78\_753)




Map of lands at Fort Hunter, Montgomery county. Map #759 (NYSA\_A0273-78\_759)





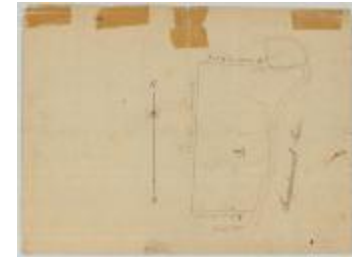
Map of Willsborough and adj. lands on Lake Champlain. Map #761 (NYS A0273-78\_761)




Township of Nettle Field; also Belvedere; Otsego county. Map #763 (NYS A0273-78\_763)



Survey of land for John Garnsey; 1000 acres. Map #765 (NYS A0273-78\_765)



Survey of land for John Garnsey, on Susquehanna river. Map #766 (NYS A0273-78\_766)



Map of Mamakating, Sullivan county, granted to Catherine Lodge et al. Map #767A (NYS A0273-78\_767A)



Map of Mamakating, Sullivan county, granted to Catherine Lodge et al. Map #767B (NYS A0273-78\_767B)



Map of Lake's Patent, adjoining the Wallumschack Patent. Map #770A (NYS A0273-78\_770A)



Map of Lake's Patent adjoining Wallumschack Patent. Map #770B (NYS A0273-78\_770B)



Locations in the Western Country. Map #772 (NYS A0273-78\_772)




Map of Lynottville, between Goldsboro and Franklin townships. Map #773 (NYS A0273-78\_773)



Line from outlet of Salmon river, south 60 degrees east, 35 miles; also from near Oneida lake and Wood creek. Map #776 (NYS A0273-78\_776)




Map of road from Fort George to the river Chazy. Map #777A (NYS A0273-78\_777A)



Map of road from Fort George to the river Chazy. Map #777B (NYSA\_A0273-78\_777B)



Map of road from the Oleout to the Cayuga lake. Map #778A (NYSA\_A0273-78\_778A)



Map of road from the Oleout to the Cayuga lake. Map #778B (NYSA\_A0273-78\_778B)



Map of road from the Oleout to the Cayuga lake. Map #778C (NYSA\_A0273-78\_778C)



Map of township of Schenectady. Map #781 (NYSA\_A0273-78\_781)



Hasenclever's Patent on Canada creek, Herkimer county, adjoins Cosby's Manor. Map #784 (NYSA\_A0273-78\_784)



Map of the town of Marretown on Esopus creek. Map #786 (NYSA\_A0273-78\_786)



Map of second Township in Benson. Map #788 (NYSA\_A0273-78\_788)



Map of Canadian Refugee Lands in Clinton county and Township of Mooers on Lake Champlain. Map #789 (NYSA\_A0273-78\_789)



Proposed Town on Niagara river. Map #791 (NYSA\_A0273-78\_791)



Lands near Schroon Lake; Platt's Road Patent; Hoffman, etc. Map #793 (NYSA\_A0273-78\_793)



Map of Gage's Patent with Subdivisions, on Canada creek. Map #796 (NYSA\_A0273-78\_796)



Old Military Tract, Township 6, Clinton county and Township 7, Franklin county. Map #798 (NYSA\_A0273-78\_798)




Old Military Tract, Township 3, Clinton county; granted to Benj. Birdsall. Map #799 (NYSA\_A0273-78\_799)



Map of Lott's Patent, also of Magin's Patent. Map #803 (NYSA\_A0273-78\_803)



Map of land at Niagara Falls, part of Mile Strip. Map #805 (NYSA\_A0273-78\_805)



Map of Hoffman Township on Scaron lake. Essex county. Map #806 (NYSA\_A0273-78\_806)



Land of Ezra L'Hommedieu at the head of Seneca lake. Map #809 (NYSA\_A0273-78\_809)



Map of land adjacent to Scroon lake. Map #810 (NYSA\_A0273-78\_810)



Lands of Philip Schuyler, with others adjoining. Map #811 (NYSA\_A0273-78\_811)



Land between Seneca lake and Lake Ontario. Map #813 (NYSA\_A0273-78\_813)




Same as Map No. 813. Map #814 (NYSA\_A0273-78\_814)



Lands of W.J. Vredenburgh, John Lansing, Jr., and Various others adjacent to Friends Settlement. Map #815 (NYSA\_A0273-78\_815)



Coxe's Patent, also Hamden Tract, on Susquehanna river. Map #820 (NYSA\_A0273-78\_820)



Map of Marbletown Patent, Ulster county.  
Map #824 (NYS A0273-78\_824)



Map of land given to the Canadian and  
Nova Scotia Refugee's. Clinton county. Map  
#826A (NYS A0273-78\_826A)



Map of Canadian Refugee Lands, Clinton  
county. Map #826B (NYS A0273-  
78\_826B)



Maps of Corporation Lands at Fort Hunter,  
Montgomery county. Map #828  
(NYS A0273-78\_828)



Lands and various grants at Fort Hunter,  
Montgomery county. Map #829  
(NYS A0273-78\_829)



Lysander, No. 1, Oswego and Onondaga  
counties. Map #831 (NYS A0273-78\_831)



Hannibal, No. 2, Oswego county. Map #832  
(NYS A0273-78\_832)



Cato, No. 3, Cayuga county. Map #833  
(NYS A0273-78\_833)



Brutus, No. 4, Cayuga county. Map #834  
(NYS A0273-78\_834)



Camillus, No. 5, Onondaga county. Map  
#835 (NYS A0273-78\_835)



Cicero, No. 6, Onondaga county. Map #836  
(NYS A0273-78\_836)



Manlius, No. 7, Onondaga county. Map  
#837 (NYS A0273-78\_837)



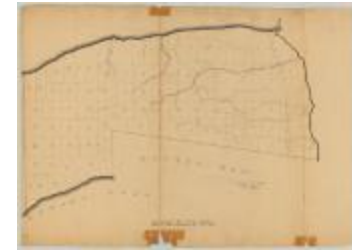
Aurelius, No. 8, Cayuga county. Map #838  
(NYSA\_A0273-78\_838)



Marcellus, No. 9, Onondaga county. Map  
#839 (NYSA\_A0273-78\_839)



Pompey, No. 10, Onondaga county. Map  
#840 (NYSA\_A0273-78\_840)



Romulus, No. 11, Seneca county. Map #841  
(NYSA\_A0273-78\_841)



Scipio, No. 12, Cayuga county. Map #842  
(NYSA\_A0273-78\_842)



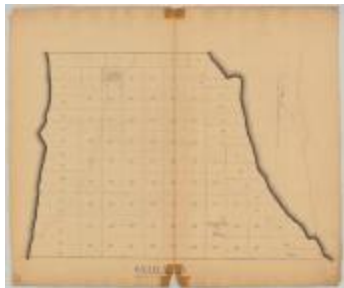
Sempronius, No. 13, Cayuga county. Map  
#843 (NYSA\_A0273-78\_843)



Tully, No. 14, Cortland and Onondaga  
counties. Map #844 (NYSA\_A0273-78\_844)



Fabius No. 13, Cortland and Onondaga  
counties. Map #845 (NYSA\_A0273-78\_845)



Ovid, No. 16, Seneca county. Map #846  
(NYSA\_A0273-78\_846)



Milton, No. 17, Tompkins and Cayuga  
counties. Map #847 (NYSA\_A0273-78\_847)



Locke, No. 18, Tompkins and Cayuga  
counties. Map #848 (NYSA\_A0273-78\_848)



Homer, No. 19, Cortland county. Map #849  
(NYSA\_A0273-78\_849)



Solon, No. 20, Cortland county. Map #850 (NYSA\_A0273-78\_850)



Hector, No. 21, Tompkins county. Map #851 (NYSA\_A0273-78\_851)



Ulysses, No. 22, Tompkins county. Map #852 (NYSA\_A0273-78\_852)



Dryden, No. 23, Tompkins County. Map #853 (NYSA\_A0273-78\_853)



Virgil, No. 24, Cortland county. Map #854 (NYSA\_A0273-78\_854)



Cincinnatus, No. 25, Cortland county. Map #855 (NYSA\_A0273-78\_855)



Junius, No. 26, Seneca county. Map #856 (NYSA\_A0273-78\_856)



Galen, No. 27, Wayne county. Map #857 (NYSA\_A0273-78\_857)



Map of Kayaderosra Patent, Saratoga county. Map #858 (NYSA\_A0273-78\_858)



Map of Mayfield Patent, Fulton county; 15,000 acres. Map #862 (NYSA\_A0273-78\_862)



Map of part of Mayfield Patent, Fulton county. Map #870 (NYSA\_A0273-78\_870)



Rudolph Staley's tract, 34,000 acres, also Conrardt Frank's tract, 3000 acres at Burnet Field. Map #873 (NYSA\_A0273-78\_873)



Map of lots in the village of Johnstown, Fulton county. Map #875 (NYSA\_A0273-78\_875)




Part of William Wood's Patent; forfeited by John Wetherhead. Map #876 (NYSA\_A0273-78\_876)



Map of Stone Arabia Patent, Alexander's Patent, Depeyster's and Van Slyck's patent. Map #879 (NYSA\_A0273-78\_879)



Map of the village of Johnstown, Fulton county. Map #880 (NYSA\_A0273-78\_880)



Map of Chuctinunda town on the Mohawk river; by J. V. Alen. Map #881 (NYSA\_A0273-78\_881)



Kayaderosera Patent, 8th, 9th and 10th allotment. Part of Saratoga Patent. Map #882 (NYSA\_A0273-78\_882)



Map of Wallomsack Patent and lands adjoining, Rensselaer Co. Map #883 (NYSA\_A0273-78\_883)



Map of Wallomsack Patent; also Snyders Patent called Mapletown. Map #884 (NYSA\_A0273-78\_884)



Kingsborough Patent, Lot No. 399, Fulton County. Map #885 (NYSA\_A0273-78\_885)



Map of Thomas Wenham's grant on Mohawk river (Oriskany patent ); also land north of Cosby's Manor. Map #886A



Map of Thomas Wenham's grant on Mohawk river (Oriskany patent ); also land north of Cosby's Manor. Map #886B




Kayaderosera Patent, Allotments Nos. 17 to 25, except No. 21, Saratoga county. Map #888 (NYSA\_A0273-78\_888)



Kingsborough Patent, Lots 7, 8, 9, and 10,  
Fulton Co. Map #891A (NYSA\_A0273-  
78\_891A)



Kingsborough Patent, Lots 7, 8, 9, and 10,  
Fulton Co. Map #891B (NYSA\_A0273-  
78\_891B)



Kayaderosera Patent, Line between Lots 11  
and 12. Map #892 (NYSA\_A0273-78\_892)



Map of land along the Hudson River, 1726  
(NYSA\_A4016-77\_V10\_F161a)



Probated will of Cornelia De Peyster, 1721  
(NYSA\_J0038-92\_SS1\_0649)



Probated will of Joseph Stretton, 1722-1723  
(NYSA\_J0038-92\_SS1\_0689)



Probated will of Jochern Guylick, 1723  
(NYSA\_J0038-92\_SS1\_0855)

New York (State)  
Court of Chancery.

**J0066**

Index to enrolled decrees before  
1800, 1712-1799

Index to enrolled decrees, 1712-1799  
(NYSA\_J0066-82\_Index)