



Petition of Peter Stewart, for a grant of land pursuant to the royal proclamation, undated (mid 18th century) (NYSA_A0272-



Map of Coxeborough Patent. Map #52 (NYSA_A0273-78_52)



Map of Alexandria, being two tracts of land situate at the north end of Lake George. Map #96 (NYSA_A0273-78_96)



Map of Township Cato (No. 3). Map #103 (NYSA_A0273-78_103)



Map of Township Pompey (No. 10). Map #110 (NYSA_A0273-78_110)



Map of Great Hardenbergh Patent. Map #140 (NYSA_A0273-78_140)



Map of the Town of White Plains, Westchester County. Map #404D (Copy) (NYSA_A0273-78_404D)



Map of Onondaga Salt Lake. Map #410 (NYSA_A0273-78_410)



Map of the Town of Kinderhook. Map #411 (NYSA_A0273-78_411)



Map of the Town of Coxsackie, Green County. Map #420 (NYSA_A0273-78_420)



Map of the Township of West Chester. Map #424 (NYSA_A0273-78_424)



Map of Fort Richmond, Staten Island. Map #427 (NYSA_A0273-78_427)



Map of lands adjoining Lake Champlain in Clinton and Essex Counties. Map #428 (NYSA_A0273-78_428)



Map of Phillipstown, Dutchess County. Map #430 (NYSA_A0273-78_430)



Map of the Town of Shawangunk, Ulster County. Map #433 (NYSA_A0273-78_433)



Plan for subdividing the State Lands south of Erie Canal and east of West Street. Map #453 (NYSA_A0273-78_453)




Map of Subdivisions of lands near Church Street, Syracuse. Map #458B (NYSA_A0273-78_458B)



Map of several pieces of land situated in the Town of Bushwick, Kings County. Map #464 (NYSA_A0273-78_464)



Map of Oriskany Patent. Oneida County. Map #465 (NYSA_A0273-78_465)



Map of Tompkins County. Map #471 (NYSA_A0273-78_471)



Profile of the Wallkill river at Walden, Orange County. Map #472A (NYSA_A0273-78_472A)



Profile of the Wallkill river at Walden, Orange County. Map #472B (NYSA_A0273-78_472B)



Document with Profile of the Wallkill river at Walden, Orange County. Map #472C (NYSA_A0273-78_472C)



Lake George from original plot. Map #476A (NYSA_A0273-78_476A)



Lake George from original plot. Map #476B (NYSA_A0273-78_476B)



Map of Coarse Salt Lands at Syracuse, N. Y. Map #494 (NYSA_A0273-78_494)



Bluff Point, in Raquette Lake, Hamilton County. Map #500 (NYSA_A0273-78_500)

Item not available

Map of Lake George. 1880. Map #502 (NYSA_A0273-78_502)



Totten and Crossfield's Purchase, Township 40 showing Raquette Lake. Map #503 (NYSA_A0273-78_503)



Totten and Crossfield's Purchase, Township 40 showing Raquette Lake. Map #503A (NYSA_A0273-78_503A)

Item not available

Boundary line between the Towns of Exeter and Burlington. Map #507 (NYSA_A0273-78_507)



Map of Hoyt's Salt Block, 1st Ward, Syracuse. Map #508 (NYSA_A0273-78_508)



Corner Location of Benson Township, Jerseyfield Patent and Lawrence Patent. Map #512 (NYSA_A0273-78_512)



Macomb's Purchase. Great Lot No. 1, Township 20, Franklin County. Map #513 (NYSA_A0273-78_513)



Map of State Land in Buffalo, New York. Map #515 (NYSA_A0273-78_515)



Sempronius, Lot No. 61. Cayuga County. Map #521 (NYSA_A0273-78_521)

Oversized
item

Map of Township of Lake Pleasant,
Hamilton County. Map #587 (NYSA_A0273-
78_587)

Item not
available

Map of State Lands, (Ne-ha-sa-ne park)
Hamilton and Herkimer Co. Map #588
(NYSA_A0273-78_588)



Survey of Land for Pietrus Van Dreissen
and John Van Dreissen. Map #622
(NYSA_A0273-78_622)



Survey of land for Edward Harrison and
others. Map #627A (NYSA_A0273-78_627A)



Survey of land for Edward Harrison and
others. Map #627B (NYSA_A0273-78_627B)



Map of Northhampton Patent. also the Philip
Livingston Patent. Map #639 (NYSA_A0273-
78_639)



Survey of land for Lendert Gansevoort and
James Stewart. Map #640 (NYSA_A0273-
78_640)



Survey of land for John Weatherhead,
Blenheim, Ury Rightmeyer and others. Map
#651 (NYSA_A0273-78_651)



Map of various grants south and adjoining
map #669. Map #670 (NYSA_A0273-
78_670)



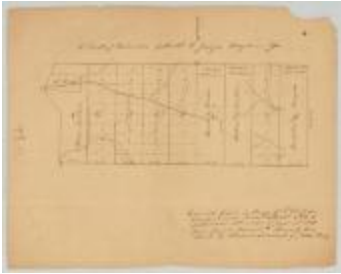
Part of Map No. #670 including lands of
Joseph Goldthwaite and others. Map #671
(NYSA_A0273-78_671)



Map of Long Point on Lake George. Warren
County. Map #672 (NYSA_A0273-78_672)



Map of lands adjoining Lake George near
Fort Ticonderoga. Map #673 (NYSA_A0273-
78_673)



Map of first tract of Belvidere of George Croghan's Patent, Otsego county. Map #680 (NYSA_A0273-78_680)



Survey of land for Philip Livingston, Arent Stevens, Edward Collins and others. Map #692A and 692B (NYSA_A0273-78_692A_692B)



Long Island in Lake George, with adjacent uplands. Warren county. Map #693 (NYSA_A0273-78_693)



Map of Land on upper Hudson river. Map #694 (NYSA_A0273-78_694)



Survey of land for Alex Turner, 25,000 acres, on the Batten kill, and various others adjoining. Map #717 (NYSA_A0273-78_717)



Survey of land for John Lawrence, 1000 acres, north of Artillery Patent, Washington county. Map #720. (NYSA_A0273-78_720)



Map of township of Plattsburgh, 28,000 acres, on Lake Champlain. Map #721 (NYSA_A0273-78_721)



Map of Jellis Fonda, 40,000 acres, in Oneida county. Map #722 (NYSA_A0273-78_722)



Map of subdivison of Fonda's Patent, Oneida county. Map #723 (NYSA_A0273-78_723)




Delaware river, copied from a map by Metcalfe. Map #725 (NYSA_A0273-78_725)



Protraction of Isle La Motte, Lake Champlain, Vermont. Map #726 (NYSA_A0273-78_726)




Palmer's Purchase on the Sacondaga branch of Hudson river. Map #732 (NYSA_A0273-78_732)



Sketch of land in Steuben township, Oneida county; copy of Cockburn's survey. Map #735 (NYS A0273-78_735)



Townships of Hamden and Sidney with subdivisions. Map #736 (NYS A0273-78_736)



Townships of Chenango, Randolph, etc. Map #737 (NYS A0273-78_737)



Canadian and Nova Scotia Refugee Lands, Clinton county. Map #744A (NYS A0273-78_744A)




Canadian and Nova Scotia Refugee Lands, Clinton county. Map #744B (NYS A0273-78_744B)



Canadian and Nova Scotia Refugee Lands, Clinton county. Map #745A (NYS A0273-78_745A)



Canadian and Nova Scotia Refugee Lands, Clinton county. Map #745B (NYS A0273-78_745B)



Canadian and Nova Scotia Refugee Lands, Clinton county. Map #746 (NYS A0273-78_746)



Map of lands on Lake Champlain near Ticonderoga. Map #747 (NYS A0273-78_747)



Map of part of the Hoosick Patent, Rensselaer county. Map #748 (NYS A0273-78_748)




Map of part of the Hoosick Patent, Rensselaer county; by Beeker. Map #750 (NYS A0273-78_750)



Land Patents north from the Batten kill, Washington county. Map #753 (NYS A0273-78_753)



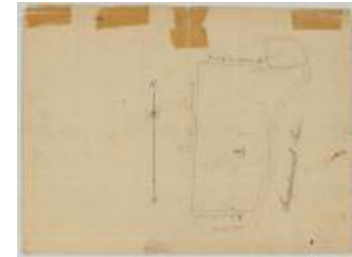
Map of Willsborough and adj. lands on Lake Champlain. Map #761 (NYS A0273-78_761)




Township of Nettle Field; also Belvedere; Otsego county. Map #763 (NYS A0273-78_763)



Survey of land for John Garnsey; 1000 acres. Map #765 (NYS A0273-78_765)



Survey of land for John Garnsey, on Susquehanna river. Map #766 (NYS A0273-78_766)



Map of Mamakating, Sullivan county, granted to Catherine Lodge et al. Map #767A (NYS A0273-78_767A)



Map of Mamakating, Sullivan county, granted to Catherine Lodge et al. Map #767B (NYS A0273-78_767B)



Map of Lake's Patent, adjoining the Wallumschack Patent. Map #770A (NYS A0273-78_770A)



Map of Lake's Patent adjoining Wallumschack Patent. Map #770B (NYS A0273-78_770B)



Locations in the Western Country. Map #772 (NYS A0273-78_772)




Map of Lynottville, between Goldsboro and Franklin townships. Map #773 (NYS A0273-78_773)



Line from outlet of Salmon river, south 60 degrees east, 35 miles; also from near Oneida lake and Wood creek. Map #776 (NYS A0273-78_776)




Map of road from Fort George to the river Chazy. Map #777A (NYS A0273-78_777A)



Map of road from Fort George to the river Chazy. Map #777B (NYSA_A0273-78_777B)



Map of road from the Oleout to the Cayuga lake. Map #778A (NYSA_A0273-78_778A)



Map of road from the Oleout to the Cayuga lake. Map #778B (NYSA_A0273-78_778B)



Map of road from the Oleout to the Cayuga lake. Map #778C (NYSA_A0273-78_778C)



Map of township of Schenectady. Map #781 (NYSA_A0273-78_781)



Hasenclever's Patent on Canada creek, Herkimer county, adjoins Cosby's Manor. Map #784 (NYSA_A0273-78_784)



Map of the town of Marretown on Esopus creek. Map #786 (NYSA_A0273-78_786)



Map of second Township in Benson. Map #788 (NYSA_A0273-78_788)



Map of Canadian Refugee Lands in Clinton county and Township of Mooers on Lake Champlain. Map #789 (NYSA_A0273-78_789)



Proposed Town on Niagara river. Map #791 (NYSA_A0273-78_791)



Lands near Schroon Lake; Platt's Road Patent; Hoffman, etc. Map #793 (NYSA_A0273-78_793)



Survey of land near Platt Rogers and others, on Lake Champlain. Map #794 (NYSA_A0273-78_794)



Map of Gage's Patent with Subdivisions, on Canada creek. Map #796 (NYS A0273-78_796)



Old Military Tract, Township 6, Clinton county and Township 7, Franklin county. Map #798 (NYS A0273-78_798)



Old Military Tract, Township 3, Clinton county; granted to Benj. Birdsall. Map #799 (NYS A0273-78_799)



Land of Major Aug. Prevoorst and gore adjoining; 5,000 acres. Map #802 (NYS A0273-78_802)



Map of Lott's Patent, also of Magin's Patent. Map #803 (NYS A0273-78_803)



Map of land at Niagara Falls, part of Mile Strip. Map #805 (NYS A0273-78_805)



Map of Hoffman Township on Scaron lake. Essex county. Map #806 (NYS A0273-78_806)



Land of Ezra L'Hommedieu at the head of Seneca lake. Map #809 (NYS A0273-78_809)



Map of land adjacent to Scroon lake. Map #810 (NYS A0273-78_810)



Lands of Philip Schuyler, with others adjoining. Map #811 (NYS A0273-78_811)



Land between Seneca lake and Lake Ontario. Map #813 (NYS A0273-78_813)



Same as Map No. 813. Map #814 (NYS A0273-78_814)



Lands of W.J. Vredenburg, John Lansing, Jr., and Various others adjacent to Friends Settlement. Map #815 (NYSA_A0273-78_815)



Coxe's Patent, also Hamden Tract, on Susquehanna river. Map #820 (NYSA_A0273-78_820)



Map of land given to the Canadian and Nova Scotia Refugee's. Clinton county. Map #826A (NYSA_A0273-78_826A)



Map of Canadian Refugee Lands, Clinton county. Map #826B (NYSA_A0273-78_826B)



Maps of Corporation Lands at Fort Hunter, Montgomery county. Map #828 (NYSA_A0273-78_828)



Lands and various grants at Fort Hunter, Montgomery county. Map #829 (NYSA_A0273-78_829)



Lysander, No. 1, Oswego and Onondaga counties. Map #831 (NYSA_A0273-78_831)



Hannibal, No. 2, Oswego county. Map #832 (NYSA_A0273-78_832)



Cato, No. 3, Cayuga county. Map #833 (NYSA_A0273-78_833)



Brutus, No. 4, Cayuga county. Map #834 (NYSA_A0273-78_834)



Camillus, No. 5, Onondaga county. Map #835 (NYSA_A0273-78_835)



Cicero, No. 6, Onondaga county. Map #836 (NYSA_A0273-78_836)



Manlius, No. 7, Onondaga county. Map #837 (NYSA_A0273-78_837)



Aurelius, No. 8, Cayuga county. Map #838 (NYSA_A0273-78_838)



Marcellus, No. 9, Onondaga county. Map #839 (NYSA_A0273-78_839)



Pompey, No. 10, Onondaga county. Map #840 (NYSA_A0273-78_840)



Romulus, No. 11, Seneca county. Map #841 (NYSA_A0273-78_841)



Scipio, No. 12, Cayuga county. Map #842 (NYSA_A0273-78_842)




Sempronius, No. 13, Cayuga county. Map #843 (NYSA_A0273-78_843)



Tully, No. 14, Cortland and Onondaga counties. Map #844 (NYSA_A0273-78_844)



Fabius No. 13, Cortland and Onondaga counties. Map #845 (NYSA_A0273-78_845)



Ovid, No. 16, Seneca county. Map #846 (NYSA_A0273-78_846)



Milton, No. 17, Tompkins and Cayuga counties. Map #847 (NYSA_A0273-78_847)



Locke, No. 18, Tompkins and Cayuga counties. Map #848 (NYSA_A0273-78_848)



Homer, No. 19, Cortland county. Map #849
(NYSA_A0273-78_849)



Solon, No. 20, Cortland county. Map #850
(NYSA_A0273-78_850)



Hector, No. 21, Tompkins county. Map #851
(NYSA_A0273-78_851)



Ulysses, No. 22, Tompkins county. Map #852
(NYSA_A0273-78_852)



Dryden, No. 23, Tompkins County. Map #853
(NYSA_A0273-78_853)



Virgil, No. 24, Cortland county. Map #854
(NYSA_A0273-78_854)



Cincinnatus, No. 25, Cortland county. Map #855
(NYSA_A0273-78_855)



Junius, No. 26, Seneca county. Map #856
(NYSA_A0273-78_856)



Galen, No. 27, Wayne county. Map #857
(NYSA_A0273-78_857)



Map of Kayaderosra Patent, Saratoga
county. Map #858 (NYSA_A0273-78_858)



Map of Mayfield Patent, Fulton county;
15,000 acres. Map #862 (NYSA_A0273-
78_862)



Map of part of Mayfield Patent, Fulton
county. Map #870 (NYSA_A0273-78_870)



Rudolph Staley's tract, 34,000 acres, also Conrad Frank's tract, 3000 acres at Burnet Field. Map #873 (NYSA_A0273-78_873)



Map of lots in the village of Johnstown, Fulton county. Map #875 (NYSA_A0273-78_875)




Part of William Wood's Patent; forfeited by John Wetherhead. Map #876 (NYSA_A0273-78_876)



Map of Stone Arabia Patent, Alexander's Patent, Depeyster's and Van Slyck's patent. Map #879 (NYSA_A0273-78_879)



Map of the village of Johnstown, Fulton county. Map #880 (NYSA_A0273-78_880)



Map of Chuctinunda town on the Mohawk river; by J. V. Alen. Map #881 (NYSA_A0273-78_881)



Kayaderosera Patent, 8th, 9th and 10th allotment. Part of Saratoga Patent. Map #882 (NYSA_A0273-78_882)



Map of Wallomsack Patent and lands adjoining, Rensselaer Co. Map #883 (NYSA_A0273-78_883)



Map of Wallomsack Patent; also Snyders Patent called Mapletown. Map #884 (NYSA_A0273-78_884)



Kingsborough Patent, Lot No. 399, Fulton County. Map #885 (NYSA_A0273-78_885)



Map of Thomas Wenham's grant on Mohawk river (Oriskany patent); also land north of Cosby's Manor. Map #886A



Map of Thomas Wenham's grant on Mohawk river (Oriskany patent); also land north of Cosby's Manor. Map #886B




Kayaderosera Patent, Allotments Nos. 17 to 25, except No. 21, Saratoga county. Map #888 (NYSA_A0273-78_888)



Kingsborough Patent, Lots 7, 8, 9, and 10, Fulton Co. Map #891A (NYSA_A0273-78_891A)



Kingsborough Patent, Lots 7, 8, 9, and 10, Fulton Co. Map #891B (NYSA_A0273-78_891B)



Kayaderosera Patent, Line between Lots 11 and 12. Map #892 (NYSA_A0273-78_892)



First Constitution of the State of New York (NYSA_A1802-78)



Letter to the Albany Committee, 1777 (NYSA_A4016-77_V7_F139f-g)



Letter to the Albany Committee, 1777, part 2 (NYSA_A4016-77_V7_F139g)



Letter from John Macombe to Robert W. Leake, 1777 (NYSA_A4016-77_V10_F96f)



Promissory Note, 1777 (NYSA_A4016-77_V10_F99g)



Unaddressed letter from John Macombe, circa 1775-1777 (NYSA_A4016-77_V10_F99h)



Probated will of Samuel Brittin, 1777 (NYSA_J0038-92_SS2_2828)



Probated will of Jesse Bunce, 1777 (NYSA_J0038-92_SS2_2829)



Probated will of Daniel Davis, 1777
(NYSA_J0038-92_SS2_2830)



Probated will of Samuel Davis, 1777
(NYSA_J0038-92_SS2_2831)



Probated will of Matthias Decker, 1777
(NYSA_J0038-92_SS2_2832)



Probated will of Garret Dorlandt, 1777
(NYSA_J0038-92_SS2_2833)



Probated will of Elisha Howell, 1777
(NYSA_J0038-92_SS2_2834)



Probated will of John Hunt, 1777
(NYSA_J0038-92_SS2_2835)



Probated will of Quintin Kennedy, 1777
(NYSA_J0038-92_SS2_2836)



Probated will of John Leggett, 1777
(NYSA_J0038-92_SS2_2837)



Probated will of Paul Mercereau, 1777
(NYSA_J0038-92_SS2_2838)



Probated will of Joseph Rolph, 1777
(NYSA_J0038-92_SS2_2839)



Probated will of Jean Ross, 1777
(NYSA_J0038-92_SS2_2840)



Probated will of Frederick Simonson, 1777
(NYSA_J0038-92_SS2_2841)



Probated will of Johannes Simonson, 1777
(NYSA_J0038-92_SS2_2842)



Probated will of Thomas Wallace, 1777
(NYSA_J0038-92_SS2_2843)

New York (State),
Court of Chancery.

J0066

Index to enrolled decrees before
1800, 1712-1799

Index to enrolled decrees, 1712-1799
(NYSA_J0066-82_Index)

New York (State),
Court of Chancery.

J0071

Index to miscellaneous files in
Chancery, 1772-1847

Index to miscellaneous files in Chancery,
1772-1847 (NYSA_J0071-82_Index)



Judgment against Frederick Devoe as an
enemy of the state (NYSA_JN519-
17_219_B04_28)



People v. William Rogers et al.
(NYSA_JN522-17_P_2102)



People v. George Hill et al. (NYSA_JN522-
17_P_2668)



People v. Nicholas Lake, Jr. et al.
(NYSA_JN522-17_P_2669)



People v. John Vernin et al. (NYSA_JN522-
17_P_2674)



Engrossed minutes of the Supreme Court of
Judicature, September 1777 - October 1778
(NYSA_JN531-17_R005_1777-09-09_1778-



Minutes of the Supreme Court of Judicature
of the State of New York, September 1777
(NYSA_JN531-17_V14_05_p107-116)



Minutes of the Supreme Court of Judicature,
September 9, 1777 (NYSA_JN531-
17_V14_p107)



Printed copy of New York State Constitution
of 1777
(NYSL_MSC_342.7471_N554_1777)



Map [of] Clarks Bush
(NYSL_SC7004_B3_F21)