

An Act concerning slaves (NYSA\_13036-78\_L1788\_Ch040)



Map of Coxeborough Patent. Map #52 (NYSA\_A0273-78\_52)



Map of Duerville in Clinton County, containing 37,800 acres. Map #73 (NYSA\_A0273-78\_73)



Map of sundry tracts of land in the present Town of Messina, St. Lawrence County. Map #84 (NYSA\_A0273-78\_84)



Map of Alexandria, being two tracts of land situate at the north end of Lake George. Map #96 (NYSA\_A0273-78\_96)



Map of Township Cato (No. 3). Map #103 (NYSA\_A0273-78\_103)



Map of Township Pompey (No. 10). Map #110 (NYSA\_A0273-78\_110)



Map of Great Hardenbergh Patent. Map #140 (NYSA\_A0273-78\_140)



Map of Schnells Patent. Map #142 (NYSA\_A0273-78\_142)



Map of Cosby's Manor. Map #182 (NYSA\_A0273-78\_182)



Map of land in the Township of Chenango, the property of Abijah Hammond, Esquire. Map #199 (NYSA\_A0273-78\_199)



Map of Old Fort George. Map #224A (NYSA\_A0273-78\_224A)



Map of Old Fort George. Map #224B  
(NYSA\_A0273-78\_224B)



Map of Old Fort George. Map #224C  
(NYSA\_A0273-78\_224C)



Map of a tract of land, granted to Isaac Sawyer and others called Pitt's Town. Map #361 (NYSA\_A0273-78\_361)



Map of the Town of White Plains, Westchester County. Map #404D (Copy)  
(NYSA\_A0273-78\_404D)



Map of Onondaga Salt Lake. Map #410  
(NYSA\_A0273-78\_410)



Map of the Town of Kinderhook. Map #411  
(NYSA\_A0273-78\_411)



Map of the Town of Coxsackie, Green County. Map #420 (NYSA\_A0273-78\_420)



Map of the Township of West Chester. Map #424 (NYSA\_A0273-78\_424)



Map of Fort Richmond, Staten Island. Map #427 (NYSA\_A0273-78\_427)



Map of lands adjoining Lake Champlain in Clinton and Essex Counties. Map #428  
(NYSA\_A0273-78\_428)



Map of Phillipstown, Dutchess County. Map #430 (NYSA\_A0273-78\_430)



Map of the Town of Shawangunk, Ulster County. Map #433 (NYSA\_A0273-78\_433)



Plan for subdividing the State Lands south of Erie Canal and east of West Street. Map #453 (NYSA\_A0273-78\_453)



Map of Subdivisions of lands near Church Street, Syracuse. Map #458B (NYSA\_A0273-78\_458B)



Map of several pieces of land situated in the Town of Bushwick, Kings County. Map #464 (NYSA\_A0273-78\_464)



Map of Oriskany Patent. Oneida County. Map #465 (NYSA\_A0273-78\_465)



Map of Tompkins County. Map #471 (NYSA\_A0273-78\_471)



Profile of the Walkkill river at Walden, Orange County. Map #472A (NYSA\_A0273-78\_472A)



Profile of the Walkkill river at Walden, Orange County. Map #472B (NYSA\_A0273-78\_472B)



Document with Profile of the Walkkill river at Walden, Orange County. Map #472C (NYSA\_A0273-78\_472C)



Lake George from original plot. Map #476A (NYSA\_A0273-78\_476A)



Lake George from original plot. Map #476B (NYSA\_A0273-78\_476B)



Map of Coarse Salt Lands at Syracuse, N. Y. Map #494 (NYSA\_A0273-78\_494)



Bluff Point, in Raquette Lake, Hamilton County. Map #500 (NYSA\_A0273-78\_500)

Item not available

Map of Lake George. 1880. Map #502 (NYSA\_A0273-78\_502)



Totten and Crossfield's Purchase, Township 40 showing Raquette Lake. Map #503 (NYSA\_A0273-78\_503)



Totten and Crossfield's Purchase, Township 40 showing Raquette Lake. Map #503A (NYSA\_A0273-78\_503A)

Item not available

Boundary line between the Towns of Exeter and Burlington. Map #507 (NYSA\_A0273-78\_507)



Map of Hoyt's Salt Block, 1st Ward, Syracuse. Map #508 (NYSA\_A0273-78\_508)



Corner Location of Benson Township, Jerseyfield Patent and Lawrence Patent. Map #512 (NYSA\_A0273-78\_512)



Macomb's Purchase. Great Lot No. 1, Township 20, Franklin County. Map #513 (NYSA\_A0273-78\_513)



Map of State Land in Buffalo, New York. Map #515 (NYSA\_A0273-78\_515)



Sempronius, Lot No. 61, Cayuga County. Map #521 (NYSA\_A0273-78\_521)

Oversized item

Map of Township of Lake Pleasant, Hamilton County. Map #587 (NYSA\_A0273-78\_587)

Item not available

Map of State Lands, (Ne-ha-sa-ne park) Hamilton and Herkimer Co. Map #588 (NYSA\_A0273-78\_588)



Survey of Land for Pietrus Van Dreissen and John Van Dreissen. Map #622 (NYSA\_A0273-78\_622)



Survey of land for Edward Harrison and others. Map #627A (NYSA\_A0273-78\_627A)



Survey of land for Edward Harrison and others. Map #627B (NYSA\_A0273-78\_627B)



Map of Northampton Patent. also the Philip Livingston Patent. Map #639 (NYSA\_A0273-78\_639)



Survey of land for Lendert Gansevoort and James Stewart. Map #640 (NYSA\_A0273-78\_640)



Survey of land for John Weatherhead, Blenheim, Ury Rightmeyer and others. Map #651 (NYSA\_A0273-78\_651)



Part of map #668 showing land of Edward Jessup and others. 1774. Map #669 (NYSA\_A0273-78\_669)



Map of various grants south and adjoining map #669. Map #670 (NYSA\_A0273-78\_670)



Part of Map No. #670 including lands of Joseph Goldthwaite and others. Map #671 (NYSA\_A0273-78\_671)



Map of Long Point on Lake George. Warren County. Map #672 (NYSA\_A0273-78\_672)



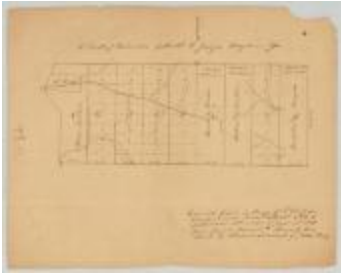
Map of lands adjoining Lake George near Fort Ticonderoga. Map #673 (NYSA\_A0273-78\_673)



Survey of land for Joseph Wallon, Artillery Patent, 24,000 acres; Moses Harris and Jonathan Lee. Map #677 (NYSA\_A0273-78\_677)



Survey of land for George Croghan, 100,000 acres; also John C. Hartwick. Map #679B (NYSA\_A0273-78\_679B)



Map of first tract of Belvidere of George Croghan's Patent, Otsego county. Map #680 (NYSA\_A0273-78\_680)



Allotment of Coxe's Patent. Oneida county. Map #690 (NYSA\_A0273-78\_690)



Survey of land for Philip Livingston, Arent Stevens, Edward Collins and others. Map #692A and 692B (NYSA\_A0273-78\_692A\_692B)



Long Island in Lake George, with adjacent uplands. Warren county. Map #693 (NYSA\_A0273-78\_693)



Map of Land on upper Hudson river. Map #694 (NYSA\_A0273-78\_694)



Survey of land for Alex Turner, 25,000 acres, on the Batten kill, and various others adjoining. Map #717 (NYSA\_A0273-78\_717)



Survey of land for John Lawrence, 1000 acres, north of Artillery Patent, Washington county. Map #720. (NYSA\_A0273-78\_720)



Map of township of Plattsburgh, 28,000 acres, on Lake Champlain. Map #721 (NYSA\_A0273-78\_721)



Map of Jellis Fonda, 40,000 acres, in Oneida county. Map #722 (NYSA\_A0273-78\_722)




Map of subdivision of Fonda's Patent, Oneida county. Map #723 (NYSA\_A0273-78\_723)



Delaware river, copied from a map by Metcalfe. Map #725 (NYSA\_A0273-78\_725)



Protraction of Isle La Motte, Lake Champlain, Vermont. Map #726 (NYSA\_A0273-78\_726)



Land of Isaac Paris, 2,400 acres, John Zabriskie, 2,500 acres and others. Map #731 (NYS A0273-78\_731)



Palmer's Purchase on the Sacondaga branch of Hudson river. Map #732 (NYS A0273-78\_732)




Part of map No. 732. Map #733 (NYS A0273-78\_733)



Sketch of land in Steuben township, Oneida county; copy of Cockburn's survey. Map #735 (NYS A0273-78\_735)



Townships of Hamden and Sidney with subdivisions. Map #736 (NYS A0273-78\_736)



Townships of Chenango, Randolph, etc. Map #737 (NYS A0273-78\_737)



Patents along the Pennsylvania line, Hooper's tract, Randolph township. Map #739 (NYS A0273-78\_739)



Canadian and Nova Scotia Refugee Lands, Clinton county. Map #744A (NYS A0273-78\_744A)




Canadian and Nova Scotia Refugee Lands, Clinton county. Map #744B (NYS A0273-78\_744B)



Canadian and Nova Scotia Refugee Lands, Clinton county. Map #745A (NYS A0273-78\_745A)



Canadian and Nova Scotia Refugee Lands, Clinton county. Map #745B (NYS A0273-78\_745B)



Canadian and Nova Scotia Refugee Lands, Clinton county. Map #746 (NYS A0273-78\_746)



Map of lands on Lake Champlain near Ticonderoga. Map #747 (NYSA\_A0273-78\_747)



Map of part of the Hoosick Patent, Rensselaer county. Map #748 (NYSA\_A0273-78\_748)



Map of part of the Hoosick Patent, Rensselaer county; by Beeker. Map #750 (NYSA\_A0273-78\_750)



Land Patents north from the Batten kill, Washington county. Map #753 (NYSA\_A0273-78\_753)




Map of Willsborough and adj. lands on Lake Champlain. Map #761 (NYSA\_A0273-78\_761)



Warrant and survey of Van Ness Grant on Kinderhook creek. Map #762A (NYSA\_A0273-78\_762A)



Warrant and survey of Van Ness grant on Kinderhook creek. Map #762B (NYSA\_A0273-78\_762B)




Township of Nettle Field; also Belvedere; Otsego county. Map #763 (NYSA\_A0273-78\_763)




Map of Duerville, Clinton county; 37,800 acres and subdivisions. Map #764 (NYSA\_A0273-78\_764)



Survey of land for John Garnsey; 1000 acres. Map #765 (NYSA\_A0273-78\_765)



Survey of land for John Garnsey, on Susquehanna river. Map #766 (NYSA\_A0273-78\_766)



Map of Mamakating, Sullivan county, granted to Catherine Lodge et al. Map #767A (NYSA\_A0273-78\_767A)





Map of Mamakating, Sullivan county, granted to Catherine Lodge et al. Map #767B (NYSA\_A0273-78\_767B)



Map of Lake's Patent, adjoining the Wallumschack Patent. Map #770A (NYSA\_A0273-78\_770A)



Map of Lake's Patent adjoining Wallumschack Patent. Map #770B (NYSA\_A0273-78\_770B)



Locations in the Western Country. Map #772 (NYSA\_A0273-78\_772)



Map of Lynottville, between Goldsboro and Franklin townships. Map #773 (NYSA\_A0273-78\_773)



Line from outlet of Salmon river, south 60 degrees east, 35 miles; also from near Oneida lake and Wood creek. Map #776 (NYSA\_A0273-78\_776)




Map of road from Fort George to the river Chazy. Map #777A (NYSA\_A0273-78\_777A)



Map of road from Fort George to the river Chazy. Map #777B (NYSA\_A0273-78\_777B)



Map of road from the Oleout to the Cayuga lake. Map #778A (NYSA\_A0273-78\_778A)



Map of road from the Oleout to the Cayuga lake. Map #778B (NYSA\_A0273-78\_778B)



Map of road from the Oleout to the Cayuga lake. Map #778C (NYSA\_A0273-78\_778C)



Map of township of Schenectady. Map #781 (NYSA\_A0273-78\_781)



Hasenclever's Patent on Canada creek, Herkimer county, adjoins Cosby's Manor. Map #784 (NYS A0273-78\_784)



Map of the town of Marretown on Esopus creek. Map #786 (NYS A0273-78\_786)



Map of second Township in Benson. Map #788 (NYS A0273-78\_788)




Map of Canadian Refugee Lands in Clinton county and Township of Mooers on Lake Champlain. Map #789 (NYS A0273-78\_789)



Proposed Town on Niagara river. Map #791 (NYS A0273-78\_791)



Lands near Schroon Lake; Platt's Road Patent; Hoffman, etc. Map #793 (NYS A0273-78\_793)



Map of Gage's Patent with Subdivisions, on Canada creek. Map #796 (NYS A0273-78\_796)



Old Military Tract, Township 6, Clinton county and Township 7, Franklin county. Map #798 (NYS A0273-78\_798)



Old Military Tract, Township 3, Clinton county; granted to Benj. Birdsall. Map #799 (NYS A0273-78\_799)



Map of Lott's Patent, also of Magin's Patent. Map #803 (NYS A0273-78\_803)



Map of land at Niagara Falls, part of Mile Strip. Map #805 (NYS A0273-78\_805)



Map of Hoffman Township on Scaroon lake. Essex county. Map #806 (NYS A0273-78\_806)



Land of Ezra L'Hommedieu at the head of Seneca lake. Map #809 (NYSA\_A0273-78\_809)



Map of land adjacent to Scroon lake. Map #810 (NYSA\_A0273-78\_810)



Lands of Philip Schuyler, with others adjoining. Map #811 (NYSA\_A0273-78\_811)



Land between Seneca lake and Lake Ontario. Map #813 (NYSA\_A0273-78\_813)



Same as Map No. 813. Map #814 (NYSA\_A0273-78\_814)



Lands of W.J. Vredenburg, John Lansing, Jr., and Various others adjacent to Friends Settlement. Map #815 (NYSA\_A0273-78\_815)



Coxe's Patent, also Hamden Tract, on Susquehanna river. Map #820 (NYSA\_A0273-78\_820)



Map of land given to the Canadian and Nova Scotia Refugees. Clinton county. Map #826A (NYSA\_A0273-78\_826A)



Map of Canadian Refugee Lands, Clinton county. Map #826B (NYSA\_A0273-78\_826B)



Maps of Corporation Lands at Fort Hunter, Montgomery county. Map #828 (NYSA\_A0273-78\_828)



Lands and various grants at Fort Hunter, Montgomery county. Map #829 (NYSA\_A0273-78\_829)



Lysander, No. 1, Oswego and Onondaga counties. Map #831 (NYSA\_A0273-78\_831)



Hannibal, No. 2, Oswego county. Map #832  
(NYSA\_A0273-78\_832)



Cato, No. 3, Cayuga county. Map #833  
(NYSA\_A0273-78\_833)



Brutus, No. 4, Cayuga county. Map #834  
(NYSA\_A0273-78\_834)



Camillus, No. 5, Onondaga county. Map #835  
(NYSA\_A0273-78\_835)



Cicero, No. 6, Onondaga county. Map #836  
(NYSA\_A0273-78\_836)



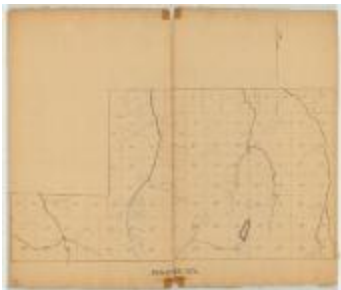
Manlius, No. 7, Onondaga county. Map #837  
(NYSA\_A0273-78\_837)



Aurelius, No. 8, Cayuga county. Map #838  
(NYSA\_A0273-78\_838)



Marcellus, No. 9, Onondaga county. Map #839  
(NYSA\_A0273-78\_839)



Pompey, No. 10, Onondaga county. Map #840  
(NYSA\_A0273-78\_840)



Romulus, No. 11, Seneca county. Map #841  
(NYSA\_A0273-78\_841)



Scipio, No. 12, Cayuga county. Map #842  
(NYSA\_A0273-78\_842)



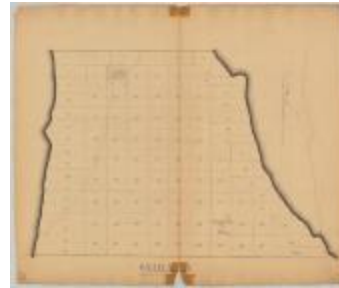
Sempronius, No. 13, Cayuga county. Map #843  
(NYSA\_A0273-78\_843)



Tully, No. 14, Cortland and Onondaga counties. Map #844 (NYSA\_A0273-78\_844)



Fabius No. 13, Cortland and Onondaga counties. Map #845 (NYSA\_A0273-78\_845)



Ovid, No. 16, Seneca county. Map #846 (NYSA\_A0273-78\_846)



Milton, No. 17, Tompkins and Cayuga counties. Map #847 (NYSA\_A0273-78\_847)



Locke, No. 18, Tompkins and Cayuga counties. Map #848 (NYSA\_A0273-78\_848)



Homer, No. 19, Cortland county. Map #849 (NYSA\_A0273-78\_849)



Solon, No. 20, Cortland county. Map #850 (NYSA\_A0273-78\_850)



Hector, No. 21, Tompkins county. Map #851 (NYSA\_A0273-78\_851)



Ulysses, No. 22, Tompkins county. Map #852 (NYSA\_A0273-78\_852)



Dryden, No. 23, Tompkins County. Map #853 (NYSA\_A0273-78\_853)



Virgil, No. 24, Cortland county. Map #854 (NYSA\_A0273-78\_854)



Cincinnatus, No. 25, Cortland county. Map #855 (NYSA\_A0273-78\_855)



Junius, No. 26, Seneca county. Map #856 (NYSA\_A0273-78\_856)



Galen, No. 27, Wayne county. Map #857 (NYSA\_A0273-78\_857)



Map of Kayaderosra Patent, Saratoga county. Map #858 (NYSA\_A0273-78\_858)




Map of Mayfield Patent, Fulton county; 15,000 acres. Map #862 (NYSA\_A0273-78\_862)



Map of Embury's Patent, with subdivisions south of Battenkill, Washington Co. and Vermont. Map #863 (NYSA\_A0273-78\_863)




Glen's Purchase, Lot No. 5 called Rymersnyder's Bush, Herkimer county. Map #868 (NYSA\_A0273-78\_868)



Map of part of Mayfield Patent, Fulton county. Map #870 (NYSA\_A0273-78\_870)



Rudolph Staley's tract, 34,000 acres, also Conrardt Frank's tract, 3000 acres at Burnet Field. Map #873 (NYSA\_A0273-78\_873)



Map of lots in the village of Johnstown, Fulton county. Map #875 (NYSA\_A0273-78\_875)




Part of William Wood's Patent; forfeited by John Wetherhead. Map #876 (NYSA\_A0273-78\_876)



Map of Stone Arabia Patent, Alexander's Patent, Depeyster's and Van Slyck's patent. Map #879 (NYSA\_A0273-78\_879)



Map of the village of Johnstown, Fulton county. Map #880 (NYSA\_A0273-78\_880)



Map of Chuctinunda town on the Mohawk river; by J. V. Alen. Map #881 (NYSA\_A0273-78\_881)



Kayaderosera Patent, 8th, 9th and 10th allotment. Part of Saratoga Patent. Map #882 (NYSA\_A0273-78\_882)



Map of Wallomsack Patent and lands adjoining, Rensselaer Co. Map #883 (NYSA\_A0273-78\_883)



Map of Wallomsack Patent; also Snyders Patent called Mapletown. Map #884 (NYSA\_A0273-78\_884)



Kingsborough Patent, Lot No. 399, Fulton County. Map #885 (NYSA\_A0273-78\_885)



Map of Thomas Wenham's grant on Mohawk river (Oriskany patent); also land north of Cosby's Manor. Map #886A



Map of Thomas Wenham's grant on Mohawk river (Oriskany patent); also land north of Cosby's Manor. Map #886B




Kayaderosera Patent, Allotments Nos. 17 to 25, except No. 21, Saratoga county. Map #888 (NYSA\_A0273-78\_888)



Kingsborough Patent, Lots 7, 8, 9, and 10, Fulton Co. Map #891A (NYSA\_A0273-78\_891A)



Kingsborough Patent, Lots 7, 8, 9, and 10, Fulton Co. Map #891B (NYSA\_A0273-78\_891B)



Kayaderosera Patent, Line between Lots 11 and 12. Map #892 (NYSA\_A0273-78\_892)



Map of the State of New York with its Counties as defined by statute, March 7, 1788 (NYSA\_A0448-79\_V1\_p1)



An account of the fines and amercements received by Henry Wendell, Sheriff of the city and county of Albany, 1788



Copies of accounts audited by the New York State Auditor General, Book A (NYSA\_A0870-77\_BookA)



Copies of accounts audited by the New York State Auditor General, Book A, pages 1-20 (NYSA\_A0870-77\_BookA\_Page001-20)



Copies of accounts audited by the New York State Auditor General, Book A, pages 21-40 (NYSA\_A0870-77\_BookA\_Page021-40)



Copies of accounts audited by the New York State Auditor General, Book A, pages 41-60 (NYSA\_A0870-77\_BookA\_Page041-60)



Copies of accounts audited by the New York State Auditor General, Book A, pages 61-80 (NYSA\_A0870-77\_BookA\_Page061-80)



Copies of accounts audited by the New York State Auditor General, Book A, pages 81-100 (NYSA\_A0870-77\_BookA\_Page081-100)



Copies of accounts audited by the New York State Auditor General, Book A, pages 101-120 (NYSA\_A0870-77\_BookA\_Page101-120)



Copies of accounts audited by the New York State Auditor General, Book A, pages 121-140 (NYSA\_A0870-77\_BookA\_Page121-140)



Copies of accounts audited by the New York State Auditor General, Book A, pages 141-160 (NYSA\_A0870-77\_BookA\_Page141-160)



Copies of accounts audited by the New York State Auditor General, Book A, pages 161-180 (NYSA\_A0870-77\_BookA\_Page161-180)



Copies of accounts audited by the New York State Auditor General, Book A, pages 181-200 (NYSA\_A0870-77\_BookA\_Page181-200)





Copies of accounts audited by the New York State Auditor General, Book A, pages 201-220 (NYSA\_A0870-77\_BookA\_Page201-



Copies of accounts audited by the New York State Auditor General, Book A, pages 221-240 (NYSA\_A0870-77\_BookA\_Page221-



Copies of accounts audited by the New York State Auditor General, Book A, pages 241-260 (NYSA\_A0870-77\_BookA\_Page241-



Copies of accounts audited by the New York State Auditor General, Book A, pages 261-280 (NYSA\_A0870-77\_BookA\_Page261-



Copies of accounts audited by the New York State Auditor General, Book A, pages 281-300 (NYSA\_A0870-77\_BookA\_Page281-



Copies of accounts audited by the New York State Auditor General, Book A, pages 301-320 (NYSA\_A0870-77\_BookA\_Page301-



Copies of accounts audited by the New York State Auditor General, Book A, pages 321-326 (NYSA\_A0870-77\_BookA\_Page321-



Copies of accounts audited by the New York State Auditor General, Book B (NYSA\_A0870-77\_BookB)



Copies of accounts audited by the New York State Auditor General, Book B, pages 1-20 (NYSA\_A0870-77\_BookB\_Page001-20)



Copies of accounts audited by the New York State Auditor General, Book B, pages 21-40 (NYSA\_A0870-77\_BookB\_Page021-40)



Copies of accounts audited by the New York State Auditor General, Book B, pages 41-60 (NYSA\_A0870-77\_BookB\_Page041-60)



Copies of accounts audited by the New York State Auditor General, Book B, pages 61-80 (NYSA\_A0870-77\_BookB\_Page061-80)



Copies of accounts audited by the New York State Auditor General, Book B, pages 81-100 (NYS\_A0870-77\_BookB\_Page081-100)



Copies of accounts audited by the New York State Auditor General, Book B, pages 101-120 (NYS\_A0870-77\_BookB\_Page101-120)



Copies of accounts audited by the New York State Auditor General, Book B, pages 121-140 (NYS\_A0870-77\_BookB\_Page121-140)



Copies of accounts audited by the New York State Auditor General, Book B, pages 141-160 (NYS\_A0870-77\_BookB\_Page141-160)



Copies of accounts audited by the New York State Auditor General, Book B, pages 161-180 (NYS\_A0870-77\_BookB\_Page161-180)



Copies of accounts audited by the New York State Auditor General, Book B, pages 181-200 (NYS\_A0870-77\_BookB\_Page181-200)



Copies of accounts audited by the New York State Auditor General, Book B, pages 201-220 (NYS\_A0870-77\_BookB\_Page201-220)



Copies of accounts audited by the New York State Auditor General, Book B, pages 221-240 (NYS\_A0870-77\_BookB\_Page221-240)



Copies of accounts audited by the New York State Auditor General, Book B, pages 241-260 (NYS\_A0870-77\_BookB\_Page241-260)



Copies of accounts audited by the New York State Auditor General, Book B, pages 261-280 (NYS\_A0870-77\_BookB\_Page261-280)



Copies of accounts audited by the New York State Auditor General, Book B, pages 281-300 (NYS\_A0870-77\_BookB\_Page281-300)



Copies of accounts audited by the New York State Auditor General, Book B, pages 301-320 (NYS\_A0870-77\_BookB\_Page301-320)



Copies of accounts audited by the New York State Auditor General, Book B, pages 321-340 (NYSA\_A0870-77\_BookB\_Page321-



Copies of accounts audited by the New York State Auditor General, Book B, pages 341-360 (NYSA\_A0870-77\_BookB\_Page341-



Copies of accounts audited by the New York State Auditor General, Book B, pages 361-366 (NYSA\_A0870-77\_BookB\_Page361-



Albany tax roll, 1788 (NYSA\_A1201-78\_1788\_Albany\_Albany)



Ballstown tax roll, 1788 (NYSA\_A1201-78\_1788\_Albany\_Ballstown)



Cambridge tax roll, 1788 (NYSA\_A1201-78\_1788\_Albany\_Cambridge)



Coxsackie tax roll, 1788 (NYSA\_A1201-78\_1788\_Albany\_Coxsackie)



Great Imbought tax roll, 1788 (NYSA\_A1201-78\_1788\_Albany\_Great\_Imbought)



Halfmoon tax roll, 1788 (NYSA\_A1201-78\_1788\_Albany\_Halfmoon)



Hosack tax roll, 1788 (NYSA\_A1201-78\_1788\_Albany\_Hosack)



Rensselaerwyck tax roll, 1788 (NYSA\_A1201-78\_1788\_Albany\_Rensselaerwyck)



West District of Rensselaerwyck Manor tax roll, 1788 (NYSA\_A1201-78\_1788\_Albany\_Rensselaerwyck\_Manor\_Wes



Saratoga tax roll, 1788 (NYSA\_A1201-78\_1788\_Albany\_Saratoga)



Schaghticoke tax roll, 1788 (NYSA\_A1201-78\_1788\_Albany\_Schaghticoke)



Schenectady tax roll, 1788 (NYSA\_A1201-78\_1788\_Albany\_Schenectady)



Schoharie Duanesburgh tax roll, 1788 (NYSA\_A1201-78\_1788\_Albany\_Schoharie\_Duanesburgh)



Stephentown tax roll, 1788 (NYSA\_A1201-78\_1788\_Albany\_Stephentown)



Stillwater tax roll, 1788 (NYSA\_A1201-78\_1788\_Albany\_Stillwater)



Page 1 of the Engrossed Copy of the United States Constitution, 1788 (NYSA\_A1800-78\_p1)



Page 2 of the Engrossed Copy of the United States Constitution, 1788 (NYSA\_A1800-78\_p2)



Journal of the proceedings of the Poughkeepsie Convention (NYSA\_A1801-78\_V1)



Lists of Sales of and Accounts of Payments for Confiscated Lands in the Western District (NYSA\_A4032-78\_V1)



Lists of Sales of and Accounts of Payments for Confiscated Lands in the Eastern District (NYSA\_A4032-78\_V2)

New York (State).  
Court of Chancery.

**J0066**

Index to enrolled decrees before  
1800, 1712-1799

Index to enrolled decrees, 1712-1799 (NYSA\_J0066-82\_Index)

New York (State).  
Court of Chancery.

J0071

Index to miscellaneous files in  
Chancery, 1772-1847

Produced under the auspices of the  
U.S. G.P.O. and the N.Y.S. G.P.O.

Index to miscellaneous files in Chancery,  
1772-1847 (NYSA\_J0071-82\_Index)



People v. Christian Haver (NYSA\_JN522-  
17\_P\_2101)



People v. Jonathan N. Mallory  
(NYSA\_JN522-17\_P\_2260)



People v. George Hill et al. (NYSA\_JN522-  
17\_P\_2668)



People v. Nicholas Lake, Jr. et al.  
(NYSA\_JN522-17\_P\_2669)



Index to Engrossed minutes of the Supreme  
Court of Judicature, April 1788  
(NYSA\_JN531-17\_R007\_1788-



Engrossed minutes of the Supreme Court of  
Judicature, July - August 1788  
(NYSA\_JN531-17\_R007\_1788-07-29\_1788-




Engrossed minutes of the Supreme Court of  
Judicature, August 1788 (NYSA\_JN531-  
17\_R007\_1788-08-05\_1788-08-09)



Engrossed minutes of the Supreme Court of  
Judicature, October 21-27, 1788  
(NYSA\_JN531-17\_R007\_1788-10-21\_1788-



Map [of] Clarks Bush  
(NYSL\_SC7004\_B3\_F21)



Map of the lands of John R. Livingston and  
Robert Livingston within Great Lot No. 4 of  
the Hardenbergh Patent  
(NYSL\_SC17820\_B3F3\_001)