



Exemplification of an Indian deed for land belonging to the Seneca, Cayuga and Onnondaga, 1726 (NYSA\_A0272-210)



Indian deed to John Wemp of land on the south side of the Mohawk river, 1726 (NYSA\_A0272-78\_V12\_p039a)



Map of Coxeborough Patent. Map #52 (NYSA\_A0273-78\_52)



Map of Township Cato (No. 3). Map #103 (NYSA\_A0273-78\_103)



Map of Great Hardenbergh Patent. Map #140 (NYSA\_A0273-78\_140)



Map of the Town of White Plains, Westchester County. Map #404D (Copy) (NYSA\_A0273-78\_404D)



Map of Onondaga Salt Lake. Map #410 (NYSA\_A0273-78\_410)



Map of the Town of Kinderhook. Map #411 (NYSA\_A0273-78\_411)



Map of a certain tract of land in Westchester County, commonly called the East Patent. Map #416 (NYSA\_A0273-78\_416)



Map of the Town of Coxsackie, Green County. Map #420 (NYSA\_A0273-78\_420)



Map of the Township of West Chester. Map #424 (NYSA\_A0273-78\_424)



Map of Fort Richmond, Staten Island. Map #427 (NYSA\_A0273-78\_427)



Map of lands adjoining Lake Champlain in Clinton and Essex Counties. Map #428 (NYSA\_A0273-78\_428)



Map of Phillipstown, Dutchess County. Map #430 (NYSA\_A0273-78\_430)



Map of the Town of Shawangunk, Ulster County. Map #433 (NYSA\_A0273-78\_433)



Plan for subdividing the State Lands south of Erie Canal and east of West Street. Map #453 (NYSA\_A0273-78\_453)




Map of Subdivisions of lands near Church Street, Syracuse. Map #458B (NYSA\_A0273-78\_458B)



Map of several pieces of land situated in the Town of Bushwick, Kings County. Map #464 (NYSA\_A0273-78\_464)



Map of Oriskany Patent. Oneida County. Map #465 (NYSA\_A0273-78\_465)



Map of Tompkins County. Map #471 (NYSA\_A0273-78\_471)



Profile of the Wallkill river at Walden, Orange County. Map #472A (NYSA\_A0273-78\_472A)



Profile of the Wallkill river at Walden, Orange County. Map #472B (NYSA\_A0273-78\_472B)



Document with Profile of the Wallkill river at Walden, Orange County. Map #472C (NYSA\_A0273-78\_472C)



Lake George from original plot. Map #476A (NYSA\_A0273-78\_476A)



Lake George from original plot. Map #476B (NYSA\_A0273-78\_476B)



Map of Coarse Salt Lands at Syracuse, N. Y. Map #494 (NYSA\_A0273-78\_494)



Bluff Point, in Raquette Lake, Hamilton County. Map #500 (NYSA\_A0273-78\_500)

Item not available

Map of Lake George. 1880. Map #502 (NYSA\_A0273-78\_502)



Totten and Crossfield's Purchase, Township 40 showing Raquette Lake. Map #503 (NYSA\_A0273-78\_503)



Totten and Crossfield's Purchase, Township 40 showing Raquette Lake. Map #503A (NYSA\_A0273-78\_503A)

Item not available

Boundary line between the Towns of Exeter and Burlington. Map #507 (NYSA\_A0273-78\_507)



Map of Hoyt's Salt Block, 1st Ward, Syracuse. Map #508 (NYSA\_A0273-78\_508)



Corner Location of Benson Township, Jerseyfield Patent and Lawrence Patent. Map #512 (NYSA\_A0273-78\_512)



Macomb's Purchase. Great Lot No. 1, Township 20, Franklin County. Map #513 (NYSA\_A0273-78\_513)



Map of State Land in Buffalo, New York. Map #515 (NYSA\_A0273-78\_515)



Sempronius, Lot No. 61. Cayuga County. Map #521 (NYSA\_A0273-78\_521)

Oversized  
item

Map of Township of Lake Pleasant,  
Hamilton County. Map #587 (NYS A0273-  
78\_587)

Item not  
available

Map of State Lands, (Ne-ha-sa-ne park)  
Hamilton and Herkimer Co. Map #588  
(NYS A0273-78\_588)



Survey of land for Myndert Schuyler,  
Augustus Van Courtland and J. H. Ten  
Eyck. Map #613 (NYS A0273-78\_613)



Survey of land for Johannis Roseboom,  
David Provost, William Burnet, Robert  
Livingston and Archibald Kennedy. Map



Survey of land for William and Lewis York,  
Peter Mebee, Johannis Visger and Hendrick  
Ten Eyck. Map #617 (NYS A0273-78\_617)



Survey of land for Hans and Hendrick  
Hensen and Charles Williams. Map #620  
(NYS A0273-78\_620)



Survey of Land for Pietrus Van Dreissen  
and John Van Dreissen. Map #622  
(NYS A0273-78\_622)



Map of lands for John Scott, Lewis Morris,  
James Alexander, Abraham Van Horn and  
others. Map #624 (NYS A0273-78\_624)



Survey of land for Edward Harrison and  
others. Map #627A (NYS A0273-78\_627A)



Survey of land for Edward Harrison and  
others. Map #627B (NYS A0273-78\_627B)



Map of Northampton Patent. also the Philip  
Livingston Patent. Map #639 (NYS A0273-  
78\_639)



Survey of land for Lendert Gansevoort and  
James Stewart. Map #640 (NYS A0273-  
78\_640)



Survey of land for Lewis Morris, Johanis Lawyer and others. Map #641 (NYSA\_A0273-78\_641)



Survey of land for Jacob Lansing, Cadwallader Colden and others. Map #646 (NYSA\_A0273-78\_646)



Map of various grants south and adjoining map #669. Map #670 (NYSA\_A0273-78\_670)



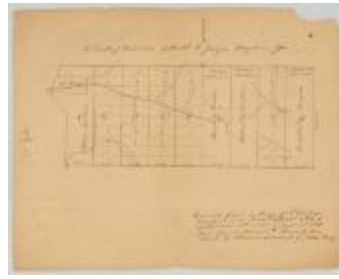
Part of Map No. #670 including lands of Joseph Goldthwaite and others. Map #671 (NYSA\_A0273-78\_671)



Map of Long Point on Lake George. Warren County. Map #672 (NYSA\_A0273-78\_672)



Map of lands adjoining Lake George near Fort Ticonderoga. Map #673 (NYSA\_A0273-78\_673)



Map of first tract of Belvidere of George Croghan's Patent, Otsego county. Map #680 (NYSA\_A0273-78\_680)



Survey of land for Phillip Livingston, Arent Stevens, Edward Collins and others. Map #692A and 692B (NYSA\_A0273-78\_692A\_692B)



Long Island in Lake George, with adjacent uplands. Warren county. Map #693 (NYSA\_A0273-78\_693)



Map of Land on upper Hudson river. Map #694 (NYSA\_A0273-78\_694)



Survey of land for Alex Turner, 25,000 acres, on the Batten kill, and various others adjoining. Map #717 (NYSA\_A0273-78\_717)



Survey of land for John Lawrence, 1000 acres, north of Artillery Patent, Washington county. Map #720. (NYSA\_A0273-78\_720)



Map of township of Plattsburgh, 28,000 acres, on Lake Champlain. Map #721 (NYS A0273-78\_721)



Map of Jellis Fonda, 40,000 acres, in Oneida county. Map #722 (NYS A0273-78\_722)



Map of subdivision of Fonda's Patent, Oneida county. Map #723 (NYS A0273-78\_723)




Delaware river, copied from a map by Metcalfe. Map #725 (NYS A0273-78\_725)



Protraction of Isle La Motte, Lake Champlain, Vermont. Map #726 (NYS A0273-78\_726)




Palmer's Purchase on the Sacondaga branch of Hudson river. Map #732 (NYS A0273-78\_732)



Sketch of land in Steuben township, Oneida county; copy of Cockburn's survey. Map #735 (NYS A0273-78\_735)



Townships of Hamden and Sidney with subdivisions. Map #736 (NYS A0273-78\_736)



Townships of Chenango, Randolph, etc. Map #737 (NYS A0273-78\_737)



Canadian and Nova Scotia Refugee Lands, Clinton county. Map #744A (NYS A0273-78\_744A)




Canadian and Nova Scotia Refugee Lands, Clinton county. Map #744B (NYS A0273-78\_744B)



Canadian and Nova Scotia Refugee Lands, Clinton county. Map #745A (NYS A0273-78\_745A)



Canadian and Nova Scotia Refugee Lands, Clinton county. Map #745B (NYS\_A0273-78\_745B)



Canadian and Nova Scotia Refugee Lands, Clinton county. Map #746 (NYS\_A0273-78\_746)



Map of lands on Lake Champlain near Ticonderoga. Map #747 (NYS\_A0273-78\_747)



Map of part of the Hoosick Patent, Rensselaer county. Map #748 (NYS\_A0273-78\_748)



Map of part of the Hoosick Patent, Rensselaer county; by Beeker. Map #750 (NYS\_A0273-78\_750)




Land Patents north from the Batten kill, Washington county. Map #753 (NYS\_A0273-78\_753)



Map of lands at Fort Hunter, Montgomery county. Map #759 (NYS\_A0273-78\_759)



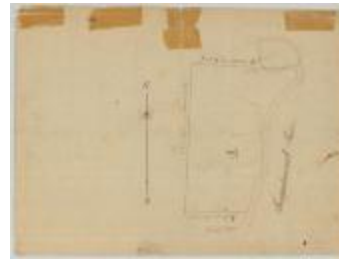
Map of Willsborough and adj. lands on Lake Champlain. Map #761 (NYS\_A0273-78\_761)




Township of Nettle Field; also Belvedere; Otsego county. Map #763 (NYS\_A0273-78\_763)



Survey of land for John Garnsey; 1000 acres. Map #765 (NYS\_A0273-78\_765)




Survey of land for John Garnsey, on Susquehanna river. Map #766 (NYS\_A0273-78\_766)



Map of Mamakating, Sullivan county, granted to Catherine Lodge et al. Map #767A (NYS\_A0273-78\_767A)



Map of Mamakating, Sullivan county, granted to Catherine Lodge et al. Map #767B (NYSA\_A0273-78\_767B)



Map of Lake's Patent, adjoining the Wallumschack Patent. Map #770A (NYSA\_A0273-78\_770A)



Map of Lake's Patent adjoining Wallumschack Patent. Map #770B (NYSA\_A0273-78\_770B)



Locations in the Western Country. Map #772 (NYSA\_A0273-78\_772)




Map of Lynottville, between Goldsboro and Franklin townships. Map #773 (NYSA\_A0273-78\_773)



Line from outlet of Salmon river, south 60 degrees east, 35 miles; also from near Oneida lake and Wood creek. Map #776 (NYSA\_A0273-78\_776)




Map of road from Fort George to the river Chazy. Map #777A (NYSA\_A0273-78\_777A)



Map of road from Fort George to the river Chazy. Map #777B (NYSA\_A0273-78\_777B)



Map of road from the Oleout to the Cayuga lake. Map #778A (NYSA\_A0273-78\_778A)



Map of road from the Oleout to the Cayuga lake. Map #778B (NYSA\_A0273-78\_778B)



Map of road from the Oleout to the Cayuga lake. Map #778C (NYSA\_A0273-78\_778C)



Map of township of Schenectady. Map #781 (NYSA\_A0273-78\_781)





Hasenclever's Patent on Canada creek, Herkimer county, adjoins Cosby's Manor. Map #784 (NYS\_A0273-78\_784)



Map of the town of Marretown on Esopus creek. Map #786 (NYS\_A0273-78\_786)



Map of second Township in Benson. Map #788 (NYS\_A0273-78\_788)




Map of Canadian Refugee Lands in Clinton county and Township of Mooers on Lake Champlain. Map #789 (NYS\_A0273-78\_789)



Proposed Town on Niagara river. Map #791 (NYS\_A0273-78\_791)



Lands near Schroon Lake; Platt's Road Patent; Hoffman, etc. Map #793 (NYS\_A0273-78\_793)



Map of Gage's Patent with Subdivisions, on Canada creek. Map #796 (NYS\_A0273-78\_796)



Old Military Tract, Township 6, Clinton county and Township 7, Franklin county. Map #798 (NYS\_A0273-78\_798)



Old Military Tract, Township 3, Clinton county; granted to Benj. Birdsall. Map #799 (NYS\_A0273-78\_799)



Map of Lott's Patent, also of Magin's Patent. Map #803 (NYS\_A0273-78\_803)



Map of land at Niagara Falls, part of Mile Strip. Map #805 (NYS\_A0273-78\_805)



Map of Hoffman Township on Scaroon lake. Essex county. Map #806 (NYS\_A0273-78\_806)



Land of Ezra L'Hommedieu at the head of Seneca lake. Map #809 (NYSA\_A0273-78\_809)



Map of land adjacent to Scroon lake. Map #810 (NYSA\_A0273-78\_810)



Lands of Philip Schuyler, with others adjoining. Map #811 (NYSA\_A0273-78\_811)



Land between Seneca lake and Lake Ontario. Map #813 (NYSA\_A0273-78\_813)



Same as Map No. 813. Map #814 (NYSA\_A0273-78\_814)



Lands of W.J. Vredenburg, John Lansing, Jr., and Various others adjacent to Friends Settlement. Map #815 (NYSA\_A0273-78\_815)



Coxe's Patent, also Hamden Tract, on Susquehanna river. Map #820 (NYSA\_A0273-78\_820)



Map of land given to the Canadian and Nova Scotia Refugees. Clinton county. Map #826A (NYSA\_A0273-78\_826A)



Map of Canadian Refugee Lands, Clinton county. Map #826B (NYSA\_A0273-78\_826B)



Maps of Corporation Lands at Fort Hunter, Montgomery county. Map #828 (NYSA\_A0273-78\_828)



Lands and various grants at Fort Hunter, Montgomery county. Map #829 (NYSA\_A0273-78\_829)



Lysander, No. 1, Oswego and Onondaga counties. Map #831 (NYSA\_A0273-78\_831)



Hannibal, No. 2, Oswego county. Map #832  
(NYS A0273-78\_832)



Cato, No. 3, Cayuga county. Map #833  
(NYS A0273-78\_833)



Brutus, No. 4, Cayuga county. Map #834  
(NYS A0273-78\_834)



Camillus, No. 5, Onondaga county. Map #835  
(NYS A0273-78\_835)



Cicero, No. 6, Onondaga county. Map #836  
(NYS A0273-78\_836)



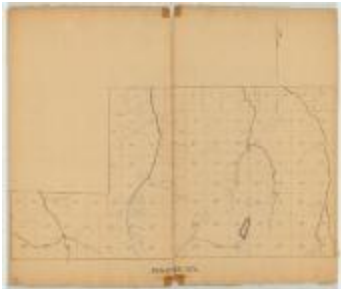
Manlius, No. 7, Onondaga county. Map #837  
(NYS A0273-78\_837)



Aurelius, No. 8, Cayuga county. Map #838  
(NYS A0273-78\_838)



Marcellus, No. 9, Onondaga county. Map #839  
(NYS A0273-78\_839)



Pompey, No. 10, Onondaga county. Map #840  
(NYS A0273-78\_840)



Romulus, No. 11, Seneca county. Map #841  
(NYS A0273-78\_841)



Scipio, No. 12, Cayuga county. Map #842  
(NYS A0273-78\_842)



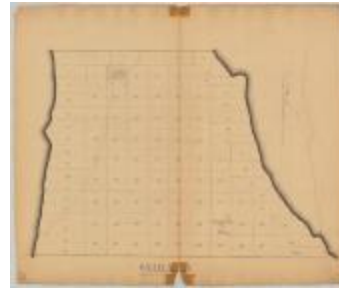
Sempronius, No. 13, Cayuga county. Map #843  
(NYS A0273-78\_843)



Tully, No. 14, Cortland and Onondaga counties. Map #844 (NYSA\_A0273-78\_844)



Fabius No. 13, Cortland and Onondaga counties. Map #845 (NYSA\_A0273-78\_845)



Ovid, No. 16, Seneca county. Map #846 (NYSA\_A0273-78\_846)



Milton, No. 17, Tompkins and Cayuga counties. Map #847 (NYSA\_A0273-78\_847)



Locke, No. 18, Tompkins and Cayuga counties. Map #848 (NYSA\_A0273-78\_848)



Homer, No. 19, Cortland county. Map #849 (NYSA\_A0273-78\_849)



Solon, No. 20, Cortland county. Map #850 (NYSA\_A0273-78\_850)



Hector, No. 21, Tompkins county. Map #851 (NYSA\_A0273-78\_851)



Ulysses, No. 22, Tompkins county. Map #852 (NYSA\_A0273-78\_852)



Dryden, No. 23, Tompkins County. Map #853 (NYSA\_A0273-78\_853)



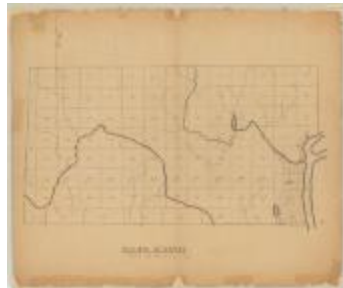
Virgil, No. 24, Cortland county. Map #854 (NYSA\_A0273-78\_854)



Cincinnatus, No. 25, Cortland county. Map #855 (NYSA\_A0273-78\_855)



Junius, No. 26, Seneca county. Map #856 (NYSA\_A0273-78\_856)



Galen, No. 27, Wayne county. Map #857 (NYSA\_A0273-78\_857)



Map of Kayaderosra Patent, Saratoga county. Map #858 (NYSA\_A0273-78\_858)



Map of Mayfield Patent, Fulton county; 15,000 acres. Map #862 (NYSA\_A0273-78\_862)



Map of part of Mayfield Patent, Fulton county. Map #870 (NYSA\_A0273-78\_870)



Rudolph Staley's tract, 34,000 acres, also Conrardt Frank's tract, 3000 acres at Burnet Field. Map #873 (NYSA\_A0273-78\_873)



Map of lots in the village of Johnstown, Fulton county. Map #875 (NYSA\_A0273-78\_875)




Part of William Wood's Patent; forfeited by John Wetherhead. Map #876 (NYSA\_A0273-78\_876)



Map of Stone Arabia Patent, Alexander's Patent, Depeyster's and Van Slyck's patent. Map #879 (NYSA\_A0273-78\_879)



Map of the village of Johnstown, Fulton county. Map #880 (NYSA\_A0273-78\_880)



Map of Chuctinunda town on the Mohawk river; by J. V. Alen. Map #881 (NYSA\_A0273-78\_881)



Kayaderosera Patent, 8th, 9th and 10th allotment. Part of Saratoga Patent. Map #882 (NYSA\_A0273-78\_882)



Map of Wallomsack Patent and lands adjoining, Rensselaer Co. Map #883 (NYSA\_A0273-78\_883)



Map of Wallomsack Patent; also Snyder's Patent called Mapletown. Map #884 (NYSA\_A0273-78\_884)



Kingsborough Patent, Lot No. 399, Fulton County. Map #885 (NYSA\_A0273-78\_885)



Map of Thomas Wenham's grant on Mohawk river (Oriskany patent); also land north of Cosby's Manor. Map #886A



Map of Thomas Wenham's grant on Mohawk river (Oriskany patent); also land north of Cosby's Manor. Map #886B




Kayaderosera Patent, Allotments Nos. 17 to 25, except No. 21, Saratoga county. Map #888 (NYSA\_A0273-78\_888)



Kingsborough Patent, Lots 7, 8, 9, and 10, Fulton Co. Map #891A (NYSA\_A0273-78\_891A)



Kingsborough Patent, Lots 7, 8, 9, and 10, Fulton Co. Map #891B (NYSA\_A0273-78\_891B)



Kayaderosera Patent, Line between Lots 11 and 12. Map #892 (NYSA\_A0273-78\_892)



Map of land along the Hudson River, 1726 (NYSA\_A4016-77\_V10\_F161a)

New York (State)  
Court of Chancery.

**J0066**

Index to enrolled decrees before  
1800, 1712-1799

Index to enrolled decrees, 1712-1799 (NYSA\_J0066-82\_Index)