



Map of the north tier in the Massachusetts Ten Townships. Map #1 (NYS A0273-78\_1)



Map of the subdivision of a piece of State land situate in the towns of Worcester and Maryland. Map #2, Part 1 (NYS A0273-78\_2\_Part1)



Map of a subdivision of land in the towns of Worcester and Maryland. Map #2, Part 2 (NYS A0273-78\_2\_Part2)




Map of west part of Township No. 1 of the Old Military Tract. Map #67 (NYS A0273-78\_67)



Map of Township Cato (No. 3). Map #103 (NYS A0273-78\_103)



Map of Township Pompey (No. 10). Map #110 (NYS A0273-78\_110)



Plan of a Village at Oneida Castle in Vernon. Map #131A (NYS A0273-78\_131A)



Plan of a Village at Oneida Castle, in Vernon in the County of Oneida. Map #131B (NYS A0273-78\_131B)



Map of Great Hardenbergh Patent. Map #140 (NYS A0273-78\_140)



Map of Township No. 1, 2, 11 and 12 of Old Military Tract. Map #151 (NYS A0273-78\_151)



Map of Oneida Creek Tract. Map #157 (NYS A0273-78\_157)



Map of Township No. 10, Old Military Tract. Map #158 (NYS A0273-78\_158)



Map of Lot No. 2 in Sadaquada Patent and Lot No. 13 in Sacondaga Patent. Map #297 (NYSA\_A0273-78\_297)



Map of the Town of White Plains, Westchester County. Map #404D (Copy) (NYSA\_A0273-78\_404D)



Map of Onondaga Salt Lake. Map #410 (NYSA\_A0273-78\_410)



Map of the Town of Kinderhook. Map #411 (NYSA\_A0273-78\_411)



Map of the Town of Coxsackie, Green County. Map #420 (NYSA\_A0273-78\_420)



Map of the Township of West Chester. Map #424 (NYSA\_A0273-78\_424)



Map of Fort Richmond, Staten Island. Map #427 (NYSA\_A0273-78\_427)



Map of lands adjoining Lake Champlain in Clinton and Essex Counties. Map #428 (NYSA\_A0273-78\_428)



Map of Phillipstown, Dutchess County. Map #430 (NYSA\_A0273-78\_430)



Map of the Town of Shawangunk, Ulster County. Map #433 (NYSA\_A0273-78\_433)



Plan for subdividing the State Lands south of Erie Canal and east of West Street. Map #453 (NYSA\_A0273-78\_453)




Map of Subdivisions of lands near Church Street, Syracuse. Map #458B (NYSA\_A0273-78\_458B)



Map of several pieces of land situated in the Town of Bushwick, Kings County. Map #464 (NYSA\_A0273-78\_464)



Map of Oriskany Patent. Oneida County. Map #465 (NYSA\_A0273-78\_465)



Map of Tompkins County. Map #471 (NYSA\_A0273-78\_471)



Profile of the Walkill river at Walden, Orange County. Map #472A (NYSA\_A0273-78\_472A)



Profile of the Walkill river at Walden, Orange County. Map #472B (NYSA\_A0273-78\_472B)



Document with Profile of the Walkill river at Walden, Orange County. Map #472C (NYSA\_A0273-78\_472C)



Lake George from original plot. Map #476A (NYSA\_A0273-78\_476A)



Lake George from original plot. Map #476B (NYSA\_A0273-78\_476B)



Map of Coarse Salt Lands at Syracuse, N. Y. Map #494 (NYSA\_A0273-78\_494)



Bluff Point, in Raquette Lake, Hamilton County. Map #500 (NYSA\_A0273-78\_500)



Map of Lake George. 1880. Map #502 (NYSA\_A0273-78\_502)



Totten and Crossfield's Purchase, Township 40 showing Raquette Lake. Map #503 (NYSA\_A0273-78\_503)



Totten and Crossfield's Purchase, Township 40 showing Raquette Lake. Map #503A (NYSA\_A0273-78\_503A)



Boundary line between the Towns of Exeter and Burlington. Map #507 (NYSA\_A0273-78\_507)



Map of Hoyt's Salt Block, 1st Ward, Syracuse. Map #508 (NYSA\_A0273-78\_508)



Corner Location of Benson Township, Jerseyfield Patent and Lawrence Patent. Map #512 (NYSA\_A0273-78\_512)




Macomb's Purchase. Great Lot No. 1, Township 20, Franklin County. Map #513 (NYSA\_A0273-78\_513)



Map of State Land in Buffalo, New York. Map #515 (NYSA\_A0273-78\_515)



Sempronius, Lot No. 61. Cayuga County. Map #521 (NYSA\_A0273-78\_521)



Map of Township of Lake Pleasant, Hamilton County. Map #587 (NYSA\_A0273-78\_587)



Map of State Lands, (Ne-ha-sa-ne park) Hamilton and Herkimer Co. Map #588 (NYSA\_A0273-78\_588)



Survey of Land for Pietrus Van Dreissen and John Van Dreissen. Map #622 (NYSA\_A0273-78\_622)



Survey of land for Edward Harrison and others. Map #627A (NYSA\_A0273-78\_627A)



Survey of land for Edward Harrison and others. Map #627B (NYSA\_A0273-78\_627B)



Map of Northampton Patent. also the Philip Livingston Patent. Map #639 (NYS A\_0273-78\_639)



Survey of land for Lendert Gansevoort and James Stewart. Map #640 (NYS A\_0273-78\_640)



Map of various grants south and adjoining map #669. Map #670 (NYS A\_0273-78\_670)



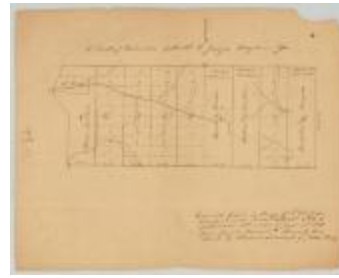
Part of Map No. #670 including lands of Joseph Goldthwaite and others. Map #671 (NYS A\_0273-78\_671)



Map of Long Point on Lake George. Warren County. Map #672 (NYS A\_0273-78\_672)



Map of lands adjoining Lake George near Fort Ticonderoga. Map #673 (NYS A\_0273-78\_673)



Map of first tract of Belvidere of George Croghan's Patent, Otsego county. Map #680 (NYS A\_0273-78\_680)



Survey of land for Philip Livingston, Arent Stevens, Edward Collins and others. Map #692A and 692B (NYS A\_0273-78\_692A\_692B)



Long Island in Lake George, with adjacent uplands. Warren county. Map #693 (NYS A\_0273-78\_693)



Map of Land on upper Hudson river. Map #694 (NYS A\_0273-78\_694)



Survey of land for Alex Turner, 25,000 acres, on the Batten kill, and various others adjoining. Map #717 (NYS A\_0273-78\_717)



Survey of land for John Lawrence, 1000 acres, north of Artillery Patent, Washington county. Map #720. (NYS A\_0273-78\_720)



Map of township of Plattsburgh, 28,000 acres, on Lake Champlain. Map #721 (NYSA\_A0273-78\_721)



Map of Jellis Fonda, 40,000 acres, in Oneida county. Map #722 (NYSA\_A0273-78\_722)



Map of subdivision of Fonda's Patent, Oneida county. Map #723 (NYSA\_A0273-78\_723)




Delaware river, copied from a map by Metcalfe. Map #725 (NYSA\_A0273-78\_725)



Protraction of Isle La Motte, Lake Champlain, Vermont. Map #726 (NYSA\_A0273-78\_726)




Palmer's Purchase on the Sacondaga branch of Hudson river. Map #732 (NYSA\_A0273-78\_732)



Sketch of land in Steuben township, Oneida county; copy of Cockburn's survey. Map #735 (NYSA\_A0273-78\_735)



Townships of Hamden and Sidney with subdivisions. Map #736 (NYSA\_A0273-78\_736)



Townships of Chenango, Randolph, etc. Map #737 (NYSA\_A0273-78\_737)



Canadian and Nova Scotia Refugee Lands, Clinton county. Map #744A (NYSA\_A0273-78\_744A)




Canadian and Nova Scotia Refugee Lands, Clinton county. Map #744B (NYSA\_A0273-78\_744B)



Canadian and Nova Scotia Refugee Lands, Clinton county. Map #745A (NYSA\_A0273-78\_745A)



Canadian and Nova Scotia Refugee Lands, Clinton county. Map #745B (NYSA\_A0273-78\_745B)



Canadian and Nova Scotia Refugee Lands, Clinton county. Map #746 (NYSA\_A0273-78\_746)



Map of lands on Lake Champlain near Ticonderoga. Map #747 (NYSA\_A0273-78\_747)



Map of part of the Hoosick Patent, Rensselaer county. Map #748 (NYSA\_A0273-78\_748)



Map of part of the Hoosick Patent, Rensselaer county; by Beeker. Map #750 (NYSA\_A0273-78\_750)



Land Patents north from the Batten kill, Washington county. Map #753 (NYSA\_A0273-78\_753)




Map of Willsborough and adj. lands on Lake Champlain. Map #761 (NYSA\_A0273-78\_761)



Township of Nettle Field; also Belvedere; Otsego county. Map #763 (NYSA\_A0273-78\_763)



Survey of land for John Garnsey; 1000 acres. Map #765 (NYSA\_A0273-78\_765)



Survey of land for John Garnsey, on Susquehanna river. Map #766 (NYSA\_A0273-78\_766)



Map of Mamakating, Sullivan county, granted to Catherine Lodge et al. Map #767A (NYSA\_A0273-78\_767A)



Map of Mamakating, Sullivan county, granted to Catherine Lodge et al. Map #767B (NYSA\_A0273-78\_767B)



Map of Lake's Patent, adjoining the Wallumschack Patent. Map #770A (NYS A0273-78\_770A)



Map of Lake's Patent adjoining Wallumschack Patent. Map #770B (NYS A0273-78\_770B)



Locations in the Western Country. Map #772 (NYS A0273-78\_772)



Map of Lynottville, between Goldsboro and Franklin townships. Map #773 (NYS A0273-78\_773)



Line from outlet of Salmon river, south 60 degrees east, 35 miles; also from near Oneida lake and Wood creek. Map #776 (NYS A0273-78\_776)




Map of road from Fort George to the river Chazy. Map #777A (NYS A0273-78\_777A)



Map of road from Fort George to the river Chazy. Map #777B (NYS A0273-78\_777B)



Map of road from the Oleout to the Cayuga lake. Map #778A (NYS A0273-78\_778A)



Map of road from the Oleout to the Cayuga lake. Map #778B (NYS A0273-78\_778B)



Map of road from the Oleout to the Cayuga lake. Map #778C (NYS A0273-78\_778C)



Map of township of Schenectady. Map #781 (NYS A0273-78\_781)



Hasenclever's Patent on Canada creek, Herkimer county, adjoins Cosby's Manor. Map #784 (NYS A0273-78\_784)





Map of the town of Marretown on Esopus creek. Map #786 (NYSA\_A0273-78\_786)



Map of second Township in Benson. Map #788 (NYSA\_A0273-78\_788)



Map of Canadian Refugee Lands in Clinton county and Township of Mooers on Lake Champlain. Map #789 (NYSA\_A0273-78\_789)



Proposed Town on Niagara river. Map #791 (NYSA\_A0273-78\_791)



Lands near Schroon Lake; Platt's Road Patent; Hoffman, etc. Map #793 (NYSA\_A0273-78\_793)



Map of Gage's Patent with Subdivisions, on Canada creek. Map #796 (NYSA\_A0273-78\_796)



Old Military Tract, Township 6, Clinton county and Township 7, Franklin county. Map #798 (NYSA\_A0273-78\_798)



Old Military Tract, Township 3, Clinton county; granted to Benj. Birdsall. Map #799 (NYSA\_A0273-78\_799)



Map of New Stockbridge, Oneida county, and subdivisions. Map #801 (NYSA\_A0273-78\_801)



Map of Lott's Patent, also of Magin's Patent. Map #803 (NYSA\_A0273-78\_803)



Map of land at Niagara Falls, part of Mile Strip. Map #805 (NYSA\_A0273-78\_805)



Map of Hoffman Township on Scaroon lake. Essex county. Map #806 (NYSA\_A0273-78\_806)



Land of Ezra L'Hommedieu at the head of Seneca lake. Map #809 (NYSA\_A0273-78\_809)



Map of land adjacent to Scroon lake. Map #810 (NYSA\_A0273-78\_810)



Lands of Philip Schuyler, with others adjoining. Map #811 (NYSA\_A0273-78\_811)



Land between Seneca lake and Lake Ontario. Map #813 (NYSA\_A0273-78\_813)



Same as Map No. 813. Map #814 (NYSA\_A0273-78\_814)



Lands of W.J. Vredenburg, John Lansing, Jr., and Various others adjacent to Friends Settlement. Map #815 (NYSA\_A0273-78\_815)



Coxe's Patent, also Hamden Tract, on Susquehanna river. Map #820 (NYSA\_A0273-78\_820)



Map of land given to the Canadian and Nova Scotia Refugee's. Clinton county. Map #826A (NYSA\_A0273-78\_826A)



Map of Canadian Refugee Lands, Clinton county. Map #826B (NYSA\_A0273-78\_826B)



Maps of Corporation Lands at Fort Hunter, Montgomery county. Map #828 (NYSA\_A0273-78\_828)



Lands and various grants at Fort Hunter, Montgomery county. Map #829 (NYSA\_A0273-78\_829)



Lysander, No. 1, Oswego and Onondaga counties. Map #831 (NYSA\_A0273-78\_831)



Hannibal, No. 2, Oswego county. Map #832  
(NYSA\_A0273-78\_832)



Cato, No. 3, Cayuga county. Map #833  
(NYSA\_A0273-78\_833)



Brutus, No. 4, Cayuga county. Map #834  
(NYSA\_A0273-78\_834)



Camillus, No. 5, Onondaga county. Map #835  
(NYSA\_A0273-78\_835)



Cicero, No. 6, Onondaga county. Map #836  
(NYSA\_A0273-78\_836)



Manlius, No. 7, Onondaga county. Map #837  
(NYSA\_A0273-78\_837)



Aurelius, No. 8, Cayuga county. Map #838  
(NYSA\_A0273-78\_838)



Marcellus, No. 9, Onondaga county. Map #839  
(NYSA\_A0273-78\_839)



Pompey, No. 10, Onondaga county. Map #840  
(NYSA\_A0273-78\_840)



Romulus, No. 11, Seneca county. Map #841  
(NYSA\_A0273-78\_841)



Scipio, No. 12, Cayuga county. Map #842  
(NYSA\_A0273-78\_842)



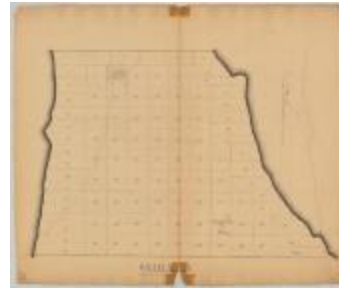
Sempronius, No. 13, Cayuga county. Map #843  
(NYSA\_A0273-78\_843)



Tully, No. 14, Cortland and Onondaga counties. Map #844 (NYSA\_A0273-78\_844)



Fabius No. 13, Cortland and Onondaga counties. Map #845 (NYSA\_A0273-78\_845)



Ovid, No. 16, Seneca county. Map #846 (NYSA\_A0273-78\_846)



Milton, No. 17, Tompkins and Cayuga counties. Map #847 (NYSA\_A0273-78\_847)



Locke, No. 18, Tompkins and Cayuga counties. Map #848 (NYSA\_A0273-78\_848)



Homer, No. 19, Cortland county. Map #849 (NYSA\_A0273-78\_849)



Solon, No. 20, Cortland county. Map #850 (NYSA\_A0273-78\_850)



Hector, No. 21, Tompkins county. Map #851 (NYSA\_A0273-78\_851)



Ulysses, No. 22, Tompkins county. Map #852 (NYSA\_A0273-78\_852)



Dryden, No. 23, Tompkins County. Map #853 (NYSA\_A0273-78\_853)



Virgil, No. 24, Cortland county. Map #854 (NYSA\_A0273-78\_854)



Cincinnatus, No. 25, Cortland county. Map #855 (NYSA\_A0273-78\_855)



Junius, No. 26, Seneca county. Map #856 (NYSA\_A0273-78\_856)




Galen, No. 27, Wayne county. Map #857 (NYSA\_A0273-78\_857)



Map of Kayaderosra Patent, Saratoga county. Map #858 (NYSA\_A0273-78\_858)



Map of Mayfield Patent, Fulton county; 15,000 acres. Map #862 (NYSA\_A0273-78\_862)



Map of part of Mayfield Patent, Fulton county. Map #870 (NYSA\_A0273-78\_870)



Rudolph Staley's tract, 34,000 acres, also Conrardt Frank's tract, 3000 acres at Burnet Field. Map #873 (NYSA\_A0273-78\_873)



Map of lots in the village of Johnstown, Fulton county. Map #875 (NYSA\_A0273-78\_875)



Part of William Wood's Patent; forfeited by John Wetherhead. Map #876 (NYSA\_A0273-78\_876)



Map of Stone Arabia Patent, Alexander's Patent, Depeyster's and Van Slyck's patent. Map #879 (NYSA\_A0273-78\_879)



Map of the village of Johnstown, Fulton county. Map #880 (NYSA\_A0273-78\_880)



Map of Chuctinunda town on the Mohawk river; by J. V. Alen. Map #881 (NYSA\_A0273-78\_881)



Kayaderosera Patent, 8th, 9th and 10th allotment. Part of Saratoga Patent. Map #882 (NYSA\_A0273-78\_882)



Map of Wallomsack Patent and lands adjoining, Rensselaer Co. Map #883 (NYSA\_A0273-78\_883)



Map of Wallomsack Patent; also Snyders Patent called Mapletown. Map #884 (NYSA\_A0273-78\_884)



Kingsborough Patent, Lot No. 399, Fulton County. Map #885 (NYSA\_A0273-78\_885)



Map of Thomas Wenham's grant on Mohawk river (Oriskany patent); also land north of Cosby's Manor. Map #886A



Map of Thomas Wenham's grant on Mohawk river (Oriskany patent); also land north of Cosby's Manor. Map #886B




Kayaderosera Patent, Allotments Nos. 17 to 25, except No. 21, Saratoga county. Map #888 (NYSA\_A0273-78\_888)



Kingsborough Patent, Lots 7, 8, 9, and 10, Fulton Co. Map #891A (NYSA\_A0273-78\_891A)



Kingsborough Patent, Lots 7, 8, 9, and 10, Fulton Co. Map #891B (NYSA\_A0273-78\_891B)



Kayaderosera Patent, Line between Lots 11 and 12. Map #892 (NYSA\_A0273-78\_892)



A Map of the West Part of Township No. 1 of the Old Military Tract (NYSA\_B1405-96\_096A)




A Map and Deed of the Armbowery in the South Part of the Village of Kingston (NYSA\_B1773-01\_B3\_F08)




Survey of lands under water for John Livingston (NYSA\_B2321-11\_18130319\_Livingston)



Survey of lands under water for John D. Nicolls (NYSA\_B2321-11\_18130405\_Nicolls)



Index to miscellaneous files in Chancery, 1772-1847 (NYSA\_J0071-82\_Index)



Index to Chancery Papers by complainant (NYSA\_J1071-82\_Index)



Engrossed minutes of the Supreme Court of Judicature, May 1813 (NYSA\_JN531-17\_R015\_1813-05-03\_1813-05-15)



Engrossed minutes of the Supreme Court of Judicature, October 1813 (NYSA\_JN531-17\_R015\_1813-10-18\_1813-10-30)