



NYS hatching house at Caledonia (copy of print) (NYSA_14297-87_1690)



Map of two tracts of land called Scaroon Tract and Brant Lake Tract. Map #49 (NYSA_A0273-78_49)



Map of Township Cato (No. 3). Map #103 (NYSA_A0273-78_103)



Map of Township No. 11 of the Old Military Tract. Map #133 (NYSA_A0273-78_133)



Map of Great Hardenbergh Patent. Map #140 (NYSA_A0273-78_140)



Proposed Plan of Village at Black Rock. Map #238 (NYSA_A0273-78_238)



Proposed Plan of a Village at Black Rock. Map #238B (NYSA_A0273-78_238B)



Map of Lot No. 2 in Sadaquada Patent and Lot No. 13 in Sacondaga Patent. Map #297 (NYSA_A0273-78_297)



Map of the Town of Brookhaven in the County of Suffolk. Map #352B (NYSA_A0273-78_352B)



Map of Westchester. Map #400 (NYSA_A0273-78_400)



Map of the Town of White Plains, Westchester County. Map #404D (Copy) (NYSA_A0273-78_404D)



Map of Onondaga Salt Lake. Map #410 (NYSA_A0273-78_410)



Map of the Town of Kinderhook. Map #411 (NYSA_A0273-78_411)



Map of the Town of Coxsackie, Green County. Map #420 (NYSA_A0273-78_420)



Map of the Township of West Chester. Map #424 (NYSA_A0273-78_424)



Map of Fort Richmond, Staten Island. Map #427 (NYSA_A0273-78_427)



Map of lands adjoining Lake Champlain in Clinton and Essex Counties. Map #428 (NYSA_A0273-78_428)



Map of Phillipstown, Dutchess County. Map #430 (NYSA_A0273-78_430)



Map of the Town of Shawangunk, Ulster County. Map #433 (NYSA_A0273-78_433)



Plan for subdividing the State Lands south of Erie Canal and east of West Street. Map #453 (NYSA_A0273-78_453)



Map of Subdivisions of lands near Church Street, Syracuse. Map #458B (NYSA_A0273-78_458B)



Map of several pieces of land situated in the Town of Bushwick, Kings County. Map #464 (NYSA_A0273-78_464)



Map of Oriskany Patent. Oneida County. Map #465 (NYSA_A0273-78_465)



Map of Tompkins County. Map #471 (NYSA_A0273-78_471)



Profile of the Wallkill river at Walden, Orange County. Map #472A (NYSA_A0273-78_472A)



Profile of the Wallkill river at Walden, Orange County. Map #472B (NYSA_A0273-78_472B)



Document with Profile of the Wallkill river at Walden, Orange County. Map #472C (NYSA_A0273-78_472C)



Lake George from original plot. Map #476A (NYSA_A0273-78_476A)



Lake George from original plot. Map #476B (NYSA_A0273-78_476B)



State of New York, 1804. Map #488 (NYS_A0273-78_488)



Traverse of Highways, Albany to Fishkill and Newburgh. Map #491 (NYS_A0273-78_491)



Map of Coarse Salt Lands at Syracuse, N. Y. Map #494 (NYS_A0273-78_494)



Bluff Point, in Raquette Lake, Hamilton County. Map #500 (NYS_A0273-78_500)



Map of Lake George. 1880. Map #502 (NYS_A0273-78_502)



Totten and Crossfield's Purchase, Township 40 showing Raquette Lake. Map #503 (NYS_A0273-78_503)



Totten and Crossfield's Purchase, Township 40 showing Raquette Lake. Map #503A (NYSA_A0273-78_503A)



Boundary line between the Towns of Exeter and Burlington. Map #507 (NYSA_A0273-78_507)



Map of Hoyt's Salt Block, 1st Ward, Syracuse. Map #508 (NYSA_A0273-78_508)



Corner Location of Benson Township, Jerseyfield Patent and Lawrence Patent. Map #512 (NYSA_A0273-78_512)



Macomb's Purchase. Great Lot No. 1, Township 20, Franklin County. Map #513 (NYSA_A0273-78_513)



Map of State Land in Buffalo, New York. Map #515 (NYSA_A0273-78_515)



Sempronius, Lot No. 61. Cayuga County. Map #521 (NYSA_A0273-78_521)



**Map of Township of Lake Pleasant, Hamilton County. Map #587
(NYS_A0273-78_587)**



**Map of State Lands, (Ne-ha-sa-ne park) Hamilton and Herkimer Co.
Map #588 (NYS_A0273-78_588)**



**Survey of Land for Pietrus Van Dreissen and John Van Dreissen. Map
#622 (NYS_A0273-78_622)**



**Survey of land for Edward Harrison and others. Map #627A
(NYS_A0273-78_627A)**



**Survey of land for Edward Harrison and others. Map #627B
(NYS_A0273-78_627B)**



**Map of Northampton Patent. also the Philip Livingston Patent. Map
#639 (NYS_A0273-78_639)**



**Survey of land for Lendert Gansevoort and James Stewart. Map #640
(NYS_A0273-78_640)**



Map of various grants south and adjoining map #669. Map #670 (NYS A0273-78_670)



Part of Map No. #670 including lands of Joseph Goldthwaite and others. Map #671 (NYS A0273-78_671)



Map of Long Point on Lake George. Warren County. Map #672 (NYS A0273-78_672)



Map of lands adjoining Lake George near Fort Ticonderoga. Map #673 (NYS A0273-78_673)



Map of first tract of Belvidere of George Croghan's Patent, Otsego county. Map #680 (NYS A0273-78_680)



Survey of land for Philip Livingston, Arent Stevens, Edward Collins and others. Map #692A and 692B (NYS A0273-78_692A_692B)



Long Island in Lake George, with adjacent uplands. Warren county. Map #693 (NYS A0273-78_693)



Map of Land on upper Hudson river. Map #694 (NYS A0273-78_694)



Survey of land for Alex Turner, 25,000 acres, on the Batten kill, and various others adjoining. Map #717 (NYSA_A0273-78_717)



Survey of land for John Lawrence, 1000 acres, north of Artillery Patent, Washington county. Map #720. (NYSA_A0273-78_720)



Map of township of Plattsburgh, 28,000 acres, on Lake Champlain. Map #721 (NYSA_A0273-78_721)



Map of Jellis Fonda, 40,000 acres, in Oneida county. Map #722 (NYSA_A0273-78_722)



Map of subdivision of Fonda's Patent, Oneida county. Map #723 (NYSA_A0273-78_723)



Delaware river, copied from a map by Metcalfe. Map #725 (NYSA_A0273-78_725)



Protraction of Isle La Motte, Lake Champlain, Vermont. Map #726 (NYSA_A0273-78_726)



Palmer's Purchase on the Sacondaga branch of Hudson river. Map #732 (NYSA_A0273-78_732)



Sketch of land in Steuben township, Oneida county; copy of Cockburn's survey. Map #735 (NYSA_A0273-78_735)



Townships of Hamden and Sidney with subdivisions. Map #736 (NYSA_A0273-78_736)



Townships of Chenango, Randolph, etc. Map #737 (NYSA_A0273-78_737)



Canadian and Nova Scotia Refugee Lands, Clinton county. Map #744A (NYSA_A0273-78_744A)



Canadian and Nova Scotia Refugee Lands, Clinton county. Map #744B (NYSA_A0273-78_744B)



Canadian and Nova Scotia Refugee Lands, Clinton county. Map #745A (NYSA_A0273-78_745A)



Canadian and Nova Scotia Refugee Lands, Clinton county. Map #745B (NYSA_A0273-78_745B)



Canadian and Nova Scotia Refugee Lands, Clinton county. Map #746 (NYSA_A0273-78_746)



**Map of lands on Lake Champlain near Ticonderoga. Map #747
(NYSA_A0273-78_747)**



**Map of part of the Hoosick Patent, Rensselaer county. Map #748
(NYSA_A0273-78_748)**



**Map of part of the Hoosick Patent, Rensselaer county; by Beeker.
Map #750 (NYSA_A0273-78_750)**



**Land Patents north from the Batten kill, Washington county. Map
#753 (NYSA_A0273-78_753)**



**Map of Willsborough and adj. lands on Lake Champlain. Map #761
(NYSA_A0273-78_761)**



**Township of Nettle Field; also Belvedere; Otsego county. Map #763
(NYSA_A0273-78_763)**



**Survey of land for John Garnsey; 1000 acres. Map #765
(NYSA_A0273-78_765)**



**Survey of land for John Garnsey, on Susquehanna river. Map #766
(NYS_A0273-78_766)**



Map of Mamakating, Sullivan county, granted to Catherine Lodge et al. Map #767A (NYS_A0273-78_767A)



Map of Mamakating, Sullivan county, granted to Catherine Lodge et al. Map #767B (NYS_A0273-78_767B)



**Map of Lake's Patent, adjoining the Wallumschack Patent. Map #770A
(NYS_A0273-78_770A)**



**Map of Lake's Patent adjoining Wallumschack Patent. Map #770B
(NYS_A0273-78_770B)**



Locations in the Western Country. Map #772 (NYS_A0273-78_772)




Map of Lynottville, between Goldsboro and Franklin townships. Map #773 (NYS_A0273-78_773)



Line from outlet of Salmon river, south 60 degrees east, 35 miles; also from near Oneida lake and Wood creek. Map #776 (NYS_A0273-78_776)



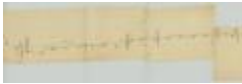
**Map of road from Fort George to the river Chazy. Map #777A
(NYS_A0273-78_777A)**



Map of road from Fort George to the river Chazy. Map #777B (NYS A0273-78_777B)



Map of road from the Oleout to the Cayuga lake. Map #778A (NYS A0273-78_778A)



Map of road from the Oleout to the Cayuga lake. Map #778B (NYS A0273-78_778B)



Map of road from the Oleout to the Cayuga lake. Map #778C (NYS A0273-78_778C)



Map of township of Schenectady. Map #781 (NYS A0273-78_781)



Hasenclever's Patent on Canada creek, Herkimer county, adjoins Cosby's Manor. Map #784 (NYS A0273-78_784)



Map of the town of Marletown on Esopus creek. Map #786 (NYS A0273-78_786)



Map of second Township in Benson. Map #788 (NYS A0273-78_788)



Map of Canadian Refugee Lands in Clinton county and Township of Mooers on Lake Champlain. Map #789 (NYS A0273-78_789)



Proposed Town on Niagara river. Map #791 (NYS A0273-78_791)



Lands near Schroon Lake; Platt's Road Patent; Hoffman, etc. Map #793 (NYS A0273-78_793)



Map of Gage's Patent with Subdivisions, on Canada creek. Map #796 (NYS A0273-78_796)



Old Military Tract, Township 6, Clinton county and Township 7, Franklin county. Map #798 (NYS A0273-78_798)



Old Military Tract, Township 3, Clinton county; granted to Benj. Birdsall. Map #799 (NYS A0273-78_799)



Map of New Stockbridge, Oneida county, and subdivisions. Map #801 (NYS A0273-78_801)



Map of Lott's Patent, also of Magin's Patent. Map #803 (NYS A0273-78_803)



**Map of land at Niagara Falls, part of Mile Strip. Map #805
(NYSA_A0273-78_805)**



**Map of Hoffman Township on Scaroon lake. Essex county. Map #806
(NYSA_A0273-78_806)**



**Land of Ezra L'Hommedieu at the head of Seneca lake. Map #809
(NYSA_A0273-78_809)**



Map of land adjacent to Scroon lake. Map #810 (NYSA_A0273-78_810)



**Lands of Philip Schuyler, with others adjoining. Map #811
(NYSA_A0273-78_811)**



**Land between Seneca lake and Lake Ontario. Map #813
(NYSA_A0273-78_813)**



Same as Map No. 813. Map #814 (NYSA_A0273-78_814)



**Lands of W.J. Vredenburg, John Lansing, Jr., and Various others
adjacent to Friends Settlement. Map #815 (NYSA_A0273-78_815)**



**Coxe's Patent, also Hamden Tract, on Susquehanna river. Map #820
(NYSA_A0273-78_820)**



**Part of Canadian Refugee Lands on Lake Champlain, Clinton county.
Map #825A (NYSA_A0273-78_825A)**



**Part of Canadian Refugee Lands on Lake Champlain, Clinton county.
Map #825B (NYSA_A0273-78_825B)**



**Map of land given to the Canadian and Nova Scotia Refugee's.
Clinton county. Map #826A (NYSA_A0273-78_826A)**



**Map of Canadian Refugee Lands, Clinton county. Map #826B
(NYSA_A0273-78_826B)**



**Maps of Corporation Lands at Fort Hunter, Montgomery county. Map
#828 (NYSA_A0273-78_828)**



**Lands and various grants at Fort Hunter, Montgomery county. Map
#829 (NYSA_A0273-78_829)**



**Lysander, No. 1, Oswego and Onondaga counties. Map #831
(NYSA_A0273-78_831)**



Hannibal, No. 2, Oswego county. Map #832 (NYSA_A0273-78_832)



Cato, No. 3, Cayuga county. Map #833 (NYSA_A0273-78_833)



Brutus, No. 4, Cayuga county. Map #834 (NYSA_A0273-78_834)



Camillus, No. 5, Onondaga county. Map #835 (NYSA_A0273-78_835)



Cicero, No. 6, Onondaga county. Map #836 (NYSA_A0273-78_836)




Manlius, No. 7, Onondaga county. Map #837 (NYSA_A0273-78_837)



Aurelius, No. 8, Cayuga county. Map #838 (NYSA_A0273-78_838)



Marcellus, No. 9, Onondaga county. Map #839 (NYSA_A0273-78_839)



Pompey, No. 10, Onondaga county. Map #840 (NYSA_A0273-78_840)



Romulus, No. 11, Seneca county. Map #841 (NYSA_A0273-78_841)



Scipio, No. 12, Cayuga county. Map #842 (NYSA_A0273-78_842)



Sempronius, No. 13, Cayuga county. Map #843 (NYSA_A0273-78_843)



Tully, No. 14, Cortland and Onondaga counties. Map #844 (NYSA_A0273-78_844)



Fabius No. 13, Cortland and Onondaga counties. Map #845 (NYSA_A0273-78_845)



Ovid, No. 16, Seneca county. Map #846 (NYSA_A0273-78_846)



**Milton, No. 17, Tompkins and Cayuga counties. Map #847
(NYSA_A0273-78_847)**



**Locke, No. 18, Tompkins and Cayuga counties. Map #848
(NYSA_A0273-78_848)**



Homer, No. 19, Cortland county. Map #849 (NYSA_A0273-78_849)



Solon, No. 20, Cortland county. Map #850 (NYSA_A0273-78_850)



Hector, No. 21, Tompkins county. Map #851 (NYSA_A0273-78_851)



Ulysses, No. 22, Tompkins county. Map #852 (NYSA_A0273-78_852)



Dryden, No. 23, Tompkins County. Map #853 (NYSA_A0273-78_853)



Virgil, No. 24, Cortland county. Map #854 (NYSA_A0273-78_854)



Cincinnatus, No. 25, Cortland county. Map #855 (NYSA_A0273-78_855)



Junius, No. 26, Seneca county. Map #856 (NYSA_A0273-78_856)



Galen, No. 27, Wayne county. Map #857 (NYSA_A0273-78_857)



Map of Kayaderosra Patent, Saratoga county. Map #858 (NYSA_A0273-78_858)



Map of Mayfield Patent, Fulton county; 15,000 acres. Map #862 (NYSA_A0273-78_862)



Map of part of Mayfield Patent, Fulton county. Map #870 (NYSA_A0273-78_870)



Rudolph Staley's tract, 34,000 acres, also Conradt Frank's tract, 3000 acres at Burnet Field. Map #873 (NYSA_A0273-78_873)



Map of lots in the village of Johnstown, Fulton county. Map #875 (NYSA_A0273-78_875)



Part of William Wood's Patent; forfeited by John Wetherhead. Map #876 (NYSA_A0273-78_876)



Map of Stone Arabia Patent, Alexander's Patent, Depeyster's and Van Slyck's patent. Map #879 (NYSA_A0273-78_879)



Map of the village of Johnstown, Fulton county. Map #880 (NYSA_A0273-78_880)



Map of Chuctinunda town on the Mohawk river; by J. V. Alen. Map #881 (NYSA_A0273-78_881)



Kayaderosera Patent, 8th, 9th and 10th allotment. Part of Saratoga Patent. Map #882 (NYSA_A0273-78_882)



Map of Wallomsack Patent and lands adjoining, Rensselaer Co. Map #883 (NYSA_A0273-78_883)



Map of Wallomsack Patent; also Snyders Patent called Mapletown. Map #884 (NYSA_A0273-78_884)



Kingsborough Patent, Lot No. 399, Fulton County. Map #885 (NYSA_A0273-78_885)



Map of Thomas Wenham's grant on Mohawk river (Oriskany patent); also land north of Cosby's Manor. Map #886A (NYSA_A0273-78_886A)



Map of Thomas Wenham's grant on Mohawk river (Oriskany patent); also land north of Cosby's Manor. Map #886B (NYSA_A0273-78_886B)



Kayaderosera Patent, Allotments Nos. 17 to 25, except No. 21, Saratoga county. Map #888 (NYSA_A0273-78_888)



Kingsborough Patent, Lots 7, 8, 9, and 10, Fulton Co. Map #891A (NYSA_A0273-78_891A)



**Kingsborough Patent, Lots 7, 8, 9, and 10, Fulton Co. Map #891B
(NYSA_A0273-78_891B)**



**Kayaderosera Patent, Line between Lots 11 and 12. Map #892
(NYSA_A0273-78_892)**



**Payments for children born to enslaved persons in Bushwyck,
January 1804 (NYSA_A0827-78_B1_F02_Bushwyck_p02-05)**



**Payments for children born to enslaved persons in Bushwyck, March
14, 1804 (NYSA_A0827-78_B1_F02_Bushwyck_p06)**



**Payments for children born to enslaved persons in Bushwyck,
January 20, 1804 (NYSA_A0827-78_B1_F02_Bushwyck_p10)**



**Payments for children born to enslaved persons in Newtown,
February 3-December 4, 1804 (NYSA_A0827-
78_B1_F06_Newtown_p05-07)**



**Payments for children born to enslaved persons in New Utrecht,
March 14, 1804 (NYSA_A0827-78_B1_F07_New_Utrecht_p04)**



**Payment for children born to enslaved persons in North Hempstead,
March 26, 1804 (NYSA_A0827-78_B1_F09_North_Hempstead_p04)**



**Payment for children born to enslaved persons in North Hempstead,
November 7, 1804 (NYSA_A0827-78_B1_F09_North_Hempstead_p05)**



**Payment for children born to enslaved persons in North Salem, 1804
(NYSA_A0827-78_B1_F10_North_Salem_p02)**



**Payment for children born to enslaved persons in North Salem,
January 20, 1804 (NYSA_A0827-78_B1_F10_North_Salem_p06)**



**Register of payments to Overseers of the Poor for children of
enslaved people, part 1 (NYSA_A3211-77_B1)**



Register of payments to Overseers of the Poor for children of enslaved people, part 2 (NYS A3211-77_B2)



Statement of discovery of forfeited lands in Washington County, 1804 (NYS A4016-77_V9_F115a)



Letter from Benjamin Ford to Simeon De Witt, 1804 (NYS A4016-77_V9_F115b)



Executive Pardon (NYS B0042-78_V1)



Map of Lot No. 220, T[ownshi]p No. 10, O.M.T. [Old Military Tract] Showing Property Adjoining [and Southern Portion of Loon Lake] (NYS B1405-96_2)



Map of Township No.12, Old Military Tract and Town of North Elba (NYS B1405-96_11)



Topographical map of the Salmon River, Clinton County, N.Y. (NYS B1405-96_18)



Central Adirondack Triangulation Network Diagram with Primary Triangulation Station Names (NYSA_B1405-96_46)



Survey of Hudson River, Sheet 1 (NYSA_B1405-96_62)



Map of Ticonderoga (NYSA_B1405-96_157)



Map of Crown Point (NYSA_B1405-96_170)



Map of Township No. 8, John Brown's Tract (NYSA_B1405-96_179)



Map of Lake George (NYSA_B1405-96_180)



Map of French and English Grants on Lake Champlain (NYSA_B1405-96_202)



Ground Plan of Beds and Veins of Magnetic Oxide of Iron: Traversing the Hypersthene and Feldspathic Rocks at Adirondack Essex County, New York (NYSA_B1405-96_310)



A Map exhibiting the relative position of the Veins of Iron Ore in and adjoining the Village of McIntyre, Essex County, New York, belonging to the Adirondack Iron and Steel Co. (NYSA_B1405-96_311)



Lake Placid (NYSA_B1405-96_346)



New Map of Northern New York Including the Adirondack Region (NYSA_B1405-96_413)



Map of the New York Wilderness [showing triangulations of the Adirondack Mountains] (NYSA_B1405-96_454)



Survey of lands under water for Samuel & Oliver Wiswall, Lemuel W. Sears (NYSA_B2321-11_18040126_Wiswall_and_Sears)



Survey of lands under water for John Drake, Jr., & Samuel Bogardus (NYSA_B2321-11_18040501_Drake_and_Bogardus)



Survey of lands under water for Quakenbush, et al (NYSA_B2321-11_18040921_Quakenbush_etal)



Survey of lands under water for Daniel Lewis (NYSA_B2321-11_18041217_Lewis)



Survey of lands under water for Caleb Rider (NYSA_B2321-11_18041217_Ryder)



Index to miscellaneous files in Chancery, 1772-1847 (NYSA_J0071-82_Index)



Index to Chancery Papers by complainant (NYSA_J1071-82_Index)



A Map of Lands applied for by Sundry persons by virtues of Improvements and occupancies there of prior to the 22 July 1782 situate in the County of Ulster in the Town of Mamakating (NYSL_SC17820_B3_F15)



A Map showing the division of part of the real Estate of Col. C. Schoonmaker dec'd in the Town of Mamakating (NYSL_SC17820_B3_F17)



A Map of Lot No. 54 of the Little Nine Partners and the Gore of Lands adjacent belonging to George Clark Perry [?] (NYSL_SC17820_B4_F7)



Map of Patents on the Shawangunk Kill (NYSL_SC17820_B4_F12)



Map of Warren Township (NYSL_SC17820_B14_F15)
