



An Act relative to slaves and servants (NYSA_13036-78_L1817_Ch137_p2)



Map of the north tier in the Massachusetts Ten Townships. Map #1 (NYSA_A0273-78_1)



Map of the subdivision of a piece of State land situate in the towns of Worcester and Maryland. Map #2, Part 1 (NYSA_A0273-78_2_Part1)



Map of a subdivision of land in the towns of Worcester and Maryland. Map #2, Part 2 (NYSA_A0273-78_2_Part2)



Map of unappropriated lands lying in the town of Fort Ann. Map #3 (NYSA_A0273-78_3)



Map of two tracts of unappropriated land in the county of Warren. Map #5 (NYSA_A0273-78_5)



Map of township 42 in Totten and Crossfield's Purchase. Map #6, Part 1 (NYSA_A0273-78_6A)



Map of Township number 43 in Totten and Crossfield's Purchase. Map #6, Part 2 (NYSA_A0273-78_6B)



Map of the village of Lewiston. Map #7 (NYSA_A0273-78_7)



Map of a tract of unappropriated lands, lying in the towns of Elizabethtown and Keene. Map #11 (NYSA_A0273-78_11)



Map of a tract of unappropriated lands, lying in the town of Moriah and Crownpoint. Map #12 (NYSA_A0273-78_12)



Map of village of Black Rock. Map #13 (NYSA_A0273-78_13)



Map of lands ceded by the St. Regis Indians to the State. Map #14 (NYSA_A0273-78_14)



Map of Township No. 6, Totten and Crossfield's Purchase. Map #15 (NYSA_A0273-78_15)



Map of Southwest Tract in New Stockbridge. Map 18A (NYS A0273-78_18A)



Map of Northeast Tract in New Stockbridge. Map #18B (NYS A0273-78_18B)



Map of 3 Tracts in the Town of Windsor. Map #19 (NYS A0273-78_19)



Map of part of State Land along Fish Creek. 1811. Map #23 (NYS A0273-78_23)



Map of levels taken along Seneca River. Map #31 (NYS A0273-78_31)



Map of Five Marsh Lots in the Town of Putnum and County Washington. Map #47B (NYS A0273-78_47B)



Map of part of Glen's Purchase, and part of the 1st allotment of the Royal Grant. Map #55 (NYS A0273-78_55)



Map of unappropriated land lying in the county of Washington and towns of Fort Ann, Queensbury and Putnam called Lake George Tract. Map #57 (NYS A0273-78_57)



Map of unappropriated land in the County of Essex, in the Towns of Essex and Chesterfield called Peru Tract. Map #58 (NYS A0273-78_58)



Map of unappropriated land in the County of Essex, in the Towns of Moriah, Elizabeth and Lewis, called the Iron Ore Tract. Map #59 (NYS A0273-78_59)



Map of the Gore adjoining the Duer's Patent, the Refugee Lands, the Little Location of 6,000 acres and the Plattsburgh Patent. Map #60 (NYS A0273-78_60)



Map of unappropriated land in the County of Essex, in the Town of Elizabethtown called the Split Rock Tract. Map #61 (NYS A0273-78_61)



Map of tract of unappropriated land in the Town of Chesterfield in the County of Essex called the Trembleau Tract. Map #63 (NYS A0273-78_63)



Map of a tract of land in the County of Washington in the Towns of Luzerne, Caldwell and Therman. Map #64 (NYSA_A0273-78_64)



Map of unappropriated land lying in the Town of Fort Ann and Washington County called Fort Ann Tract. Map #65A (NYSA_A0273-78_65A)



Map of Fort Ann. [Additional] Map #65B (NYSA_A0273-78_65B)



Map of a tract of land on the west side of Lake George in the Towns of Bolton and Caldwell. Map #66A (NYSA_A0273-78_66A)



Map of west part of Township No. 1 of the Old Military Tract. Map #67 (NYSA_A0273-78_67)



Map of tract of unappropriated land in the Town of Queensbury called the French Mountain Tract. Map #68 (NYSA_A0273-78_68)



Map of the south part of township No. 12 of the Old Military Tract. Map #69 (NYSA_A0273-78_69)



Map of Township Cato (No. 3). Map #103 (NYSA_A0273-78_103)



Plan of a Village at Oneida Castle in Vernon. Map #131A (NYSA_A0273-78_131A)



Plan of a Village at Oneida Castle, in Vernon in the County of Oneida. Map #131B (NYSA_A0273-78_131B)



Map of Great Hardenbergh Patent. Map #140 (NYSA_A0273-78_140)



Map of the Jay Tract. Map #149 (NYSA_A0273-78_149)



Map of east part of Onondaga Residence Reservation and Cowasselon Tract. Map #150 (NYSA_A0273-78_150)



Map of the east part of the Onondaga Residence Reservation and Map of Cowasselon Tract, 1817 (NYSA_A0273-78_150a-150b)



Map of Township No. 1, 2, 11 and 12 of Old Military Tract. Map #151 (NYSA_A0273-78_151)



Map of the City of Troy. Map #152 (NYSA_A0273-78_152)



Map of State Road. Map #153 (NYSA_A0273-78_153)



Map of State Road (Copy). Map #153 (NYSA_A0273-78_153_copy)



Map of Oneida Creek Tract. Map #157 (NYSA_A0273-78_157)



Map of Township No. 10, Old Military Tract. Map #158 (NYSA_A0273-78_158)



Map of a certain tract of land belonging to the State of New York. Map #159 (NYSA_A0273-78_159)



Map of a certain tract of land belonging to the State of New York (Copy). Copy of Map #159 (NYSA_A0273-78_159_Copy)



Map of 40 lots in the Oneida Reservation. Map #162 (NYS A0273-78_162)



Map of Randolph Township. Map #173 (NYS A0273-78_173)



Map of Glen's Purchase. Map #174 (NYS A0273-78_174)



Map of the Town of Gallatin. Map #178 (NYS A0273-78_178)



Map and copy of lands bordering Oneida Lake with references to Indian purchases, 1798-1817. Map#206 (NYS A0273-78_206)



Map of tract of unappropriated land in the Towns of Tycondaroga and Hague. Map #208 (NYS A0273-78_208)



Map of the Villages of East and West Oswego. Map #230 (NYS A0273-78_230)



Map of Fabius Lot No. 8 and 86 and Locke Lot No. 42 and 44. Map #256 (NYSA_A0273-78_256)



Map of Gull and Snake Island, situate on Lake Ontario. Map #267 (NYSA_A0273-78_267)



Map of Galloe, Little Galloe, Calf and Stoney Islands, situate in Lake Ontario. Map #268 (NYSA_A0273-78_268)



Map of Granadier and Fox Islands, situate in Lake Ontario. Map #270 (NYSA_A0273-78_270)



Map of Cherry Island, situate in the Chaumont Bay, Lake Ontario. Map #271 (NYSA_A0273-78_271)



Map of Lot No. 2 in Sadaquada Patent and Lot No. 13 in Sacondaga Patent. Map #297 (NYSA_A0273-78_297)



Map of 92 acres in the S. W. corner of Lot No. 74, in Fabius, Cortland County and Map No. 16 in Solon, Cortland County. Map #330 (NYSA_A0273-78_330)



Map of East Oswego. Map #343 (NYS A0273-78_343)



Map of East Oswego. Map #343 (Copy) (NYS A0273-78_343_copy)



Map of the Town of Thurman and a Map of Lands lying between Lake George and Champlain. Map #375 (NYS A0273-78_375)



Map of a certain road beginning about eight miles northerly and from the Village of Johnstown. Map #378 (NYS A0273-78_378)



Map of Westchester. Map #400 (NYS A0273-78_400)



Map of the Town of White Plains, Westchester County. Map #404D (Copy) (NYS A0273-78_404D)



Map of Onondaga Salt Lake. Map #410 (NYS A0273-78_410)



Map of the Town of Kinderhook. Map #411 (NYS A0273-78_411)



**Map of the Town of Coxsackie, Green County. Map #420
(NYSA_A0273-78_420)**



Map of the Township of West Chester. Map #424 (NYSA_A0273-78_424)



Map of Fort Richmond, Staten Island. Map #427 (NYSA_A0273-78_427)



Map of lands adjoining Lake Champlain in Clinton and Essex Counties. Map #428 (NYSA_A0273-78_428)



Map of Phillipstown, Dutchess County. Map #430 (NYSA_A0273-78_430)



**Map of the Town of Shawangunk, Ulster County. Map #433
(NYSA_A0273-78_433)**



Map of Great Lot No. 35, lying in the Military Tract in the Town of Dryden. Map #441 (NYSA_A0273-78_441)



Map of Great Lots Nos. 16 and 26 lying in the Military Tract in the Town of Truxton. Map #442 (NYSA_A0273-78_442)



Plan for subdividing the State Lands south of Erie Canal and east of West Street. Map #453 (NYSA_A0273-78_453)



Map of Subdivisions of lands near Church Street, Syracuse. Map #458B (NYSA_A0273-78_458B)



Map of several pieces of land situated in the Town of Bushwick, Kings County. Map #464 (NYSA_A0273-78_464)



Map of Oriskany Patent. Oneida County. Map #465 (NYSA_A0273-78_465)



Map of Tompkins County. Map #471 (NYSA_A0273-78_471)



Profile of the Walkkill river at Walden, Orange County. Map #472A (NYSA_A0273-78_472A)



Profile of the Wallkill river at Walden, Orange County. Map #472B (NYSA_A0273-78_472B)



Document with Profile of the Wallkill river at Walden, Orange County. Map #472C (NYSA_A0273-78_472C)



Lake George from original plot. Map #476A (NYSA_A0273-78_476A)



Lake George from original plot. Map #476B (NYSA_A0273-78_476B)



Village of Black Rock. Erie County. Map #483 (NYSA_A0273-78_483)



Map of Coarse Salt Lands at Syracuse, N. Y. Map #494 (NYSA_A0273-78_494)



Bluff Point, in Raquette Lake, Hamilton County. Map #500 (NYSA_A0273-78_500)



Map of Lake George. 1880. Map #502 (NYSA_A0273-78_502)



Totten and Crossfield's Purchase, Township 40 showing Raquette Lake. Map #503 (NYSA_A0273-78_503)



Totten and Crossfield's Purchase, Township 40 showing Raquette Lake. Map #503A (NYSA_A0273-78_503A)



Boundary line between the Towns of Exeter and Burlington. Map #507 (NYSA_A0273-78_507)



Map of Hoyt's Salt Block, 1st Ward, Syracuse. Map #508 (NYSA_A0273-78_508)



Corner Location of Benson Township, Jerseyfield Patent and Lawrence Patent. Map #512 (NYSA_A0273-78_512)



Macomb's Purchase. Great Lot No. 1, Township 20, Franklin County. Map #513 (NYSA_A0273-78_513)



Map of State Land in Buffalo, New York. Map #515 (NYS A0273-78_515)



Sempronius, Lot No. 61. Cayuga County. Map #521 (NYS A0273-78_521)



New York State, northwest part. Map #586 (NYS A0273-78_586)



Map of Township of Lake Pleasant, Hamilton County. Map #587 (NYS A0273-78_587)



Map of State Lands, (Ne-ha-sa-ne park) Hamilton and Herkimer Co. Map #588 (NYS A0273-78_588)



Survey of Land for Pietrus Van Dreissen and John Van Dreissen. Map #622 (NYS A0273-78_622)



Survey of land for Edward Harrison and others. Map #627A (NYS A0273-78_627A)



**Survey of land for Edward Harrison and others. Map #627B
(NYS A0273-78_627B)**



**Map of Northampton Patent. also the Philip Livingston Patent. Map #639
(NYS A0273-78_639)**



**Survey of land for Lendert Gansevoort and James Stewart. Map #640
(NYS A0273-78_640)**



**Map of various grants south and adjoining map #669. Map #670
(NYS A0273-78_670)**



**Part of Map No. #670 including lands of Joseph Goldthwaite and
others. Map #671 (NYS A0273-78_671)**



**Map of Long Point on Lake George. Warren County. Map #672
(NYS A0273-78_672)**



**Map of lands adjoining Lake George near Fort Ticonderoga. Map #673
(NYS A0273-78_673)**



Map of allotment of Hyde township, Warren county. Map #676 (NYSA_A0273-78_676)



Map of first tract of Belvidere of George Croghan's Patent, Otsego county. Map #680 (NYSA_A0273-78_680)



Survey of land for Philip Livingston, Arent Stevens, Edward Collins and others. Map #692A and 692B (NYSA_A0273-78_692A_692B)



Long Island in Lake George, with adjacent uplands. Warren county. Map #693 (NYSA_A0273-78_693)



Map of Land on upper Hudson river. Map #694 (NYSA_A0273-78_694)



Survey of land for Alex Turner, 25,000 acres, on the Batten kill, and various others adjoining. Map #717 (NYSA_A0273-78_717)



Survey of land for John Lawrence, 1000 acres, north of Artillery Patent, Washington county. Map #720. (NYSA_A0273-78_720)



**Map of township of Plattsburgh, 28,000 acres, on Lake Champlain.
Map #721 (NYS_A0273-78_721)**



**Map of Jellis Fonda, 40,000 acres, in Oneida county. Map #722
(NYS_A0273-78_722)**



**Map of subdivision of Fonda's Patent, Oneida county. Map #723
(NYS_A0273-78_723)**



**Delaware river, copied from a map by Metcalfe. Map #725
(NYS_A0273-78_725)**



**Protraction of Isle La Motte, Lake Champlain, Vermont. Map #726
(NYS_A0273-78_726)**



**Palmer's Purchase on the Sacondaga branch of Hudson river. Map
#732 (NYS_A0273-78_732)**



**Sketch of land in Steuben township, Oneida county; copy of
Cockburn's survey. Map #735 (NYS_A0273-78_735)**



**Townships of Hamden and Sidney with subdivisions. Map #736
(NYS_A0273-78_736)**



**Townships of Chenango, Randolph, etc. Map #737 (NYS_A0273-
78_737)**



Canadian and Nova Scotia Refugee Lands, Clinton county. Map #744A (NYS_A0273-78_744A)



Canadian and Nova Scotia Refugee Lands, Clinton county. Map #744B (NYS_A0273-78_744B)



Canadian and Nova Scotia Refugee Lands, Clinton county. Map #745A (NYS_A0273-78_745A)



Canadian and Nova Scotia Refugee Lands, Clinton county. Map #745B (NYS_A0273-78_745B)



Canadian and Nova Scotia Refugee Lands, Clinton county. Map #746 (NYS_A0273-78_746)



Map of lands on Lake Champlain near Ticonderoga. Map #747 (NYS_A0273-78_747)



Map of part of the Hoosick Patent, Rensselaer county. Map #748 (NYS_A0273-78_748)



**Map of part of the Hoosick Patent, Rensselaer county; by Beeker.
Map #750 (NYS A0273-78_750)**



**Land Patents north from the Batten kill, Washington county. Map
#753 (NYS A0273-78_753)**



**Map of Willsborough and adj. lands on Lake Champlain. Map #761
(NYS A0273-78_761)**



**Township of Nettle Field; also Belvedere; Otsego county. Map #763
(NYS A0273-78_763)**



**Survey of land for John Garnsey; 1000 acres. Map #765
(NYS A0273-78_765)**



**Survey of land for John Garnsey, on Susquehanna river. Map #766
(NYS A0273-78_766)**



**Map of Mamakating, Sullivan county, granted to Catherine Lodge et
al. Map #767A (NYS A0273-78_767A)**



Map of Mamakating, Sullivan county, granted to Catherine Lodge et al. Map #767B (NYS A0273-78_767B)



Map of Lake's Patent, adjoining the Wallumschack Patent. Map #770A (NYS A0273-78_770A)



Map of Lake's Patent adjoining Wallumschack Patent. Map #770B (NYS A0273-78_770B)



Locations in the Western Country. Map #772 (NYS A0273-78_772)




Map of Lynottville, between Goldsboro and Franklin townships. Map #773 (NYS A0273-78_773)



Line from outlet of Salmon river, south 60 degrees east, 35 miles; also from near Oneida lake and Wood creek. Map #776 (NYS A0273-78_776)



Map of road from Fort George to the river Chazy. Map #777A (NYS A0273-78_777A)



Map of road from Fort George to the river Chazy. Map #777B (NYS A0273-78_777B)



Map of road from the Oleout to the Cayuga lake. Map #778A (NYS A0273-78_778A)



Map of road from the Oleout to the Cayuga lake. Map #778B (NYS A0273-78_778B)



Map of road from the Oleout to the Cayuga lake. Map #778C (NYS A0273-78_778C)



Map of township of Schenectady. Map #781 (NYS A0273-78_781)



Hasenclever's Patent on Canada creek, Herkimer county, adjoins Cosby's Manor. Map #784 (NYS A0273-78_784)



Map of the town of Marletown on Esopus creek. Map #786 (NYS A0273-78_786)



Map of second Township in Benson. Map #788 (NYS A0273-78_788)



Map of Canadian Refugee Lands in Clinton county and Township of Mooers on Lake Champlain. Map #789 (NYS A0273-78_789)



Proposed Town on Niagara river. Map #791 (NYS A0273-78_791)



Lands near Schroon Lake; Platt's Road Patent; Hoffman, etc. Map #793 (NYS A0273-78_793)



Map of Gage's Patent with Subdivisions, on Canada creek. Map #796 (NYS A0273-78_796)



Old Military Tract, Township 6, Clinton county and Township 7, Franklin county. Map #798 (NYS A0273-78_798)



Old Military Tract, Township 3, Clinton county; granted to Benj. Birdsall. Map #799 (NYS A0273-78_799)



Map of New Stockbridge, Oneida county, and subdivisions. Map #801 (NYS A0273-78_801)



Map of Lott's Patent, also of Magin's Patent. Map #803 (NYS A0273-78_803)



Map of land at Niagara Falls, part of Mile Strip. Map #805 (NYS A0273-78_805)



Map of Hoffman Township on Scaroon lake. Essex county. Map #806 (NYS A0273-78_806)



Land of Ezra L'Hommedieu at the head of Seneca lake. Map #809 (NYS A0273-78_809)



Map of land adjacent to Scroon lake. Map #810 (NYSA_A0273-78_810)



Lands of Philip Schuyler, with others adjoining. Map #811 (NYSA_A0273-78_811)



Land between Seneca lake and Lake Ontario. Map #813 (NYSA_A0273-78_813)



Same as Map No. 813. Map #814 (NYSA_A0273-78_814)



Lands of W.J. Vredenburgh, John Lansing, Jr., and Various others adjacent to Friends Settlement. Map #815 (NYSA_A0273-78_815)



Coxe's Patent, also Hamden Tract, on Susquehanna river. Map #820 (NYSA_A0273-78_820)



Map showing overlap of Nichols' and Coxe's Patents. Map #821 (NYSA_A0273-78_821)



Same as Map No. 821. Map #823 (NYSA_A0273-78_823)



Map of land given to the Canadian and Nova Scotia Refugee's. Clinton county. Map #826A (NYSA_A0273-78_826A)



Map of Canadian Refugee Lands, Clinton county. Map #826B (NYS A0273-78_826B)



Maps of Corporation Lands at Fort Hunter, Montgomery county. Map #828 (NYS A0273-78_828)



Lands and various grants at Fort Hunter, Montgomery county. Map #829 (NYS A0273-78_829)



Lysander, No. 1, Oswego and Onondaga counties. Map #831 (NYS A0273-78_831)



Hannibal, No. 2, Oswego county. Map #832 (NYS A0273-78_832)



Cato, No. 3, Cayuga county. Map #833 (NYS A0273-78_833)



Brutus, No. 4, Cayuga county. Map #834 (NYS A0273-78_834)



Camillus, No. 5, Onondaga county. Map #835 (NYS A0273-78_835)



Cicero, No. 6, Onondaga county. Map #836 (NYS A0273-78_836)



Manlius, No. 7, Onondaga county. Map #837 (NYS A0273-78_837)



Aurelius, No. 8, Cayuga county. Map #838 (NYS A0273-78_838)



Marcellus, No. 9, Onondaga county. Map #839 (NYS A0273-78_839)



Pompey, No. 10, Onondaga county. Map #840 (NYS A0273-78_840)



Romulus, No. 11, Seneca county. Map #841 (NYS A0273-78_841)



Scipio, No. 12, Cayuga county. Map #842 (NYS A0273-78_842)



Sempronius, No. 13, Cayuga county. Map #843 (NYSA_A0273-78_843)



Tully, No. 14, Cortland and Onondaga counties. Map #844 (NYSA_A0273-78_844)



Fabius No. 13, Cortland and Onondaga counties. Map #845 (NYSA_A0273-78_845)



Ovid, No. 16, Seneca county. Map #846 (NYSA_A0273-78_846)



Milton, No. 17, Tompkins and Cayuga counties. Map #847 (NYSA_A0273-78_847)



Locke, No. 18, Tompkins and Cayuga counties. Map #848 (NYSA_A0273-78_848)



Homer, No. 19, Cortland county. Map #849 (NYSA_A0273-78_849)



Solon, No. 20, Cortland county. Map #850 (NYSA_A0273-78_850)



Hector, No. 21, Tompkins county. Map #851 (NYSA_A0273-78_851)



Ulysses, No. 22, Tompkins county. Map #852 (NYSA_A0273-78_852)



Dryden, No. 23, Tompkins County. Map #853 (NYSA_A0273-78_853)




Virgil, No. 24, Cortland county. Map #854 (NYSA_A0273-78_854)



Cincinnatus, No. 25, Cortland county. Map #855 (NYSA_A0273-78_855)



Junius, No. 26, Seneca county. Map #856 (NYSA_A0273-78_856)



Galen, No. 27, Wayne county. Map #857 (NYSA_A0273-78_857)



Map of Kayaderosra Patent, Saratoga county. Map #858 (NYSA_A0273-78_858)



Map of Mayfield Patent, Fulton county; 15,000 acres. Map #862 (NYSA_A0273-78_862)



Map of part of Mayfield Patent, Fulton county. Map #870 (NYSA_A0273-78_870)



Rudolph Staley's tract, 34,000 acres, also Conradt Frank's tract, 3000 acres at Burnet Field. Map #873 (NYSA_A0273-78_873)



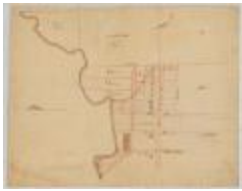
Map of lots in the village of Johnstown, Fulton county. Map #875 (NYSA_A0273-78_875)



Part of William Wood's Patent; forfeited by John Wetherhead. Map #876 (NYSA_A0273-78_876)



Map of Stone Arabia Patent, Alexander's Patent, Depeyster's and Van Slyck's patent. Map #879 (NYSA_A0273-78_879)



Map of the village of Johnstown, Fulton county. Map #880 (NYSA_A0273-78_880)



Map of Chuctinunda town on the Mohawk river; by J. V. Alen. Map #881 (NYSA_A0273-78_881)



Kayaderosera Patent, 8th, 9th and 10th allotment. Part of Saratoga Patent. Map #882 (NYSA_A0273-78_882)



Map of Wallomsack Patent and lands adjoining, Rensselaer Co. Map #883 (NYSA_A0273-78_883)



**Map of Wallomsack Patent; also Snyders Patent called Mapletown.
Map #884 (NYSA_A0273-78_884)**



**Kingsborough Patent, Lot No. 399, Fulton County. Map #885
(NYSA_A0273-78_885)**



**Map of Thomas Wenham's grant on Mohawk river (Oriskany patent);
also land north of Cosby's Manor. Map #886A (NYSA_A0273-78_886A)**



**Map of Thomas Wenham's grant on Mohawk river (Oriskany patent);
also land north of Cosby's Manor. Map #886B (NYSA_A0273-78_886B)**



**Kayaderosera Patent, Allotments Nos. 17 to 25, except No. 21,
Saratoga county. Map #888 (NYSA_A0273-78_888)**



**Kingsborough Patent, Lots 7, 8, 9, and 10, Fulton Co. Map #891A
(NYSA_A0273-78_891A)**



**Kingsborough Patent, Lots 7, 8, 9, and 10, Fulton Co. Map #891B
(NYSA_A0273-78_891B)**



Kayaderosera Patent, Line between Lots 11 and 12. Map #892 (NYSA_A0273-78_892)



A map of the Oneida Reservation including the lands leased to Peter Smith, ca. 1810 (NYSA_A0273-78_898)



A map of the Oneida Reservation in 1810 (NYSA_A0273-78_928)



A map of the Oneida Reservation including the lands leased to Peter Smith, ca. 1810 (NYSA_A0448-79_V1_p241)



Payment for children born to enslaved persons in Orangetown, March 9, 1816 (NYSA_A0827-78_B1_F11_Orangetown_p05-06)



Payment for children born to enslaved persons in Orangetown, April 16, 1818 (NYSA_A0827-78_B1_F11_Orangetown_p07)



Order from Thomas B. Benedict to send supplies (NYSA_A0861-78_R1491)



Contract of Lemuel Pomeroy (NYSA_A0861-78_R1492)



Requisition for arms and accoutrements for sea fencibles under command of Major Leonard (NYSA_A0861-78_R1493)



Requisition of Governor Tompkins from Colonel Russel for arms and accoutrements (NYSA_A0861-78_R1494)



A requisition for arms and equipment for several New York State Militia units (NYSA_A0861-78_R1495)



Transportation - Philadelphia Stage Coach (NYSA_A3045-78_A16578)



Deed for land in Pittstown, N.Y., 1811 (NYSA_A4016-77_V8_F72a)



Receipt for the purchase of land in Pittstown, 1810 (NYSA_A4016-77_V8_F72b)



Deed for land in Pittstown, 1811 (NYSA_A4016-77_V8_F73)



Deed for land in Pittstown, 1811 (NYSA_A4016-77_V8_F74a)



Receipt for the purchase of land in Pittstown, 1810 (NYSA_A4016-77_V8_F74c)



Deed for land in Pittstown, 1810 (NYSA_A4016-77_V8_F75)



Deed for land in Pittstown, 1810 (NYSA_A4016-77_V8_F76)



Deed for land in Pittstown, 1810 (NYSA_A4016-77_V8_F77a)



Receipt for the purchase of land in Pittstown, 1811 (NYSA_A4016-77_V8_F77b)



Memorial from Inhabitants of New York on Canal between the Hudson River and Lake Erie (NYSA_A4682-99_B20)



A Map of the West Part of Township No. 1 of the Old Military Tract (NYSA_B1405-96_096A)



A map of the Oneida Reservation and subsequent purchases, 1798-1817 (NYSA_B1610-99_227)



Map of the Farm of Jacob Burhans, Dec'd [sic] at Brabant as divided amongst the heirs, 25 April, 1812 (NYSA_B1773-01_B3_F06)



A Map and Deed of the Armbowery in the South Part of the Village of Kingston (NYSA_B1773-01_B3_F08)



Survey of lands under water for Noah Wells, John Kilborn (NYSA_B2321-11_18100528_Wells-Kilborn)



Survey of lands under water for John Van Rensselaer (NYSA_B2321-11_18100703_VanRensselaer)



Survey of lands under water for Aaron Camp (NYSA_B2321-11_18100906_Camp)



Survey of lands under water for Peter A. Overbagh (NYSA_B2321-11_18100906_Overbagh)



Survey of lands under water for Moses Yeomans (NYSA_B2321-11_18101204_Yeomans)



Survey of lands under water for Daniel Smith (NYSA_B2321-11_18110301_Smith)



Survey of lands under water for Richard Tremble (NYSA_B2321-11_18110301_Tremble)



Survey of lands under water for John L. Sharp (NYSA_B2321-11_18110322_Sharp)



Survey of lands under water for Daniel Wm. Birdsall (NYSA_B2321-11_18110426_Birdsall)



Survey of lands under water for Paul Bunker, et al (NYSA_B2321-11_18110426_Bunker_etal)



Survey of lands under water for George Monell & Hiram Weller (NYSA_B2321-11_18110426_Monwell-Weller)



Survey of lands under water for William Ross, John Anderson, Wm Lott, Selah Reeve (NYSA_B2321-11_18110426_Ross_etal_01)



Survey of lands under water for William Ross, John Anderson, Wm Lott, Selah Reeve (NYSA_B2321-11_18110426_Ross_etal_02)



Survey of lands under water for Bartholemew Ward, et al (NYSA_B2321-11_18110426_Ward)



**Survey of lands under water for Frederick Phillips, Mary Gouverneur
(NYSA_B2321-11_18110920_Phillips-Gouverneur)**



**Survey of lands under water for William & Benjamin Schepmoes
(NYSA_B2321-11_18120417_Schepmoes_01)**



**Survey of lands under water for William & Benjamin Schepmoes
(NYSA_B2321-11_18120417_Schepmoes_02)**



**Survey of lands under water for John Livingston (NYSA_B2321-
11_18130319_Livingston)**



**Survey of lands under water for John D. Nicolls (NYSA_B2321-
11_18130405_Nicolls)**



**Survey of lands under water for Jeremiah Eligh & Jacob Trumpbour
(NYSA_B2321-11_18140318_Eligh-Trumpbour)**



Survey of lands under water for James Conklin (NYSA_B2321-11_18140808_Conklin)



Survey of lands under water for John Dubois (NYSA_B2321-11_18140808_Dubois)



Survey of lands under water for John D.P. Douw (NYSA_B2321-11_18141029_Douw)



Survey of lands under water for Joseph Buckley (NYSA_B2321-11_18150810_Buckley)



Survey of lands under water for Isaac Wells, Edward Wells & David Sharp (NYSA_B2321-11_18150810_Wells-Sharp)



Survey of lands under water for Daniel Tompkins (NYSA_B2321-11_18160403_Tompkins)



Survey of lands under water for William Schuneman (NYSA_B2321-11_18160531_Schuneman)



**Survey of lands under water for Richmond Turnpike Company
(NYSA_B2321-11_18161105_Richmond_Turnpike_Co)**



**Survey of lands under water for Roswell Reed & William Well
(NYSA_B2321-11_18161217_Reed-Wells)**



**Survey of lands under water for Abraham Van Duzer (NYSA_B2321-
11_18161220_Van_Duzer)**



**Survey of lands under water for Philip Van Cortland & Nathan
Anderson (NYSA_B2321-11_18170808_Van_Cortland-Anderson)**



**Survey of lands under water for Jacob Smith (NYSA_B2321-
11_18180107_Smith)**



**Survey of lands under water for James Thompson (NYSA_B2321-
11_18180107_Thompson)**



Survey of lands under water for Charles Newbold (NYSA_B2321-11_18180721_Newbold)

New York State,
Court of Chancery.

J0071

Index to miscellaneous files in
Chancery, 1772-1847

Index to miscellaneous files in Chancery, 1772-1847 (NYSA_J0071-82_Index)

New York State,
Court of Chancery.

J1071

Index to Chancery papers, 1800-1847

Index to Chancery Papers by complainant (NYSA_J1071-82_Index)



A Map of the Farm Leased by Samuel Verplank to John Kiersted in Colchester, County of Delaware (NYSL_SC7004_B6_F32)



Account of Catskill Ferry with Nathaniel Jacobs Jr. (NYSL_SC10637_B3_a)



Account of Catskill Ferry with John A. Thomson (NYSL_SC10637_B3_b)



**Letter to John A. Thomson from James Rodgers and Moses [Kinyon]
(NYSL_SC10637_B3_e_001)**



**Letter to John A. Thomson from James Rodgers and Moses [Kinyon]
(NYSL_SC10637_B3_e_002)**



**Promissory note; Aqueduct Association to Garret Abeel, Esq.
(NYSL_SC10637_B10_SF)**



**A Map of Great Lot. No. 19 in the Hardenbergh Patent
(NYSL_SC17820_B3_F7)**



**Affidavit Regarding Publication of Notice Regarding Land Under
Lake George (NYSL_SC20327_B1_F5)**
