



**An Act concerning the rights of the citizens of this state
(NYSA_13036-78_L1787_Ch001)**



**Map showing the location of Fort's ferry crossing on the Mohawk
River (NYSA_A0272-78_V45_p126)**



**Map of land near Fort Hunter on the Mohawk river (NYSA_A0272-
78_V45_p174)**



**Map of the easternmost range of lots in the Township of Clinton. Map
#51A (NYSA_A0273-78_51A)**



**Map of the confluence of the Unadilla with the Susquchanna river.
Map #51B (NYSA_A0273-78_51B)**



Map of Coxeborough Patent. Map #52 (NYSA_A0273-78_52)



**Map of a tract of land granted to Pleny Moore in 1787 near
Crownpoint. Map #74 (NYSA_A0273-78_74)**



Map of sundry locations, laid on by Moses Harris, Jonathan Lee and Joshua Harris. Map #79 (NYSA_A0273-78_79)



Maps of several tracts of land in the County of Montgomery. Map #90 (NYSA_A0273-78_90)



Map of Alexandria, being two tracts of land situate at the north end of Lake George. Map #96 (NYSA_A0273-78_96)



Map of landing and cove of Peekskill. Map #99 (NYSA_A0273-78_99)



Map of a tract of land called Palmer's Purchase. Map #100 (NYSA_A0273-78_100)



Map of Township Cato (No. 3). Map #103 (NYSA_A0273-78_103)



Map of Township Pompey (No. 10). Map #110 (NYSA_A0273-78_110)



Map of Great Hardenbergh Patent. Map #140 (NYSA_A0273-78_140)



Map of the two Northern Ranges of Townships in St. Lawrence County. Map #214 (NYSA_A0273-78_214)



**Map of the land appropriated to the line of the State of New York,
Map #324A (NYSA_A0273-78_324A)**



**Map of the land appropriated to the lines of the State of New York.
Map #324B (NYSA_A0273-78_324B)**



Map of the Traverses on Lake Champlain. Map #397 (NYSA_A0273-78_397)



**Map of the Town of White Plains, Westchester County. Map #404D
(Copy) (NYSA_A0273-78_404D)**



Map of Onondaga Salt Lake. Map #410 (NYSA_A0273-78_410)



Map of the Town of Kinderhook. Map #411 (NYSA_A0273-78_411)



A Traverse of Lake Champlain. Map #412 (NYSA_A0273-78_412)



**Map of the Town of Coxsackie, Green County. Map #420
(NYSA_A0273-78_420)**



Map of the Township of West Chester. Map #424 (NYSA_A0273-78_424)



Map of Fort Richmond, Staten Island. Map #427 (NYSA_A0273-78_427)



Map of lands adjoining Lake Champlain in Clinton and Essex Counties. Map #428 (NYSA_A0273-78_428)



Map of Phillipstown, Dutchess County. Map #430 (NYSA_A0273-78_430)



Map of the Town of Shawangunk, Ulster County. Map #433 (NYSA_A0273-78_433)



Plan for subdividing the State Lands south of Erie Canal and east of West Street. Map #453 (NYSA_A0273-78_453)



Map of Subdivisions of lands near Church Street, Syracuse. Map #458B (NYSA_A0273-78_458B)



Map of several pieces of land situated in the Town of Bushwick, Kings County. Map #464 (NYSA_A0273-78_464)



Map of Oriskany Patent. Oneida County. Map #465 (NYSA_A0273-78_465)



Map of Tompkins County. Map #471 (NYSA_A0273-78_471)



Profile of the Wallkill river at Walden, Orange County. Map #472A (NYSA_A0273-78_472A)



Profile of the Wallkill river at Walden, Orange County. Map #472B (NYSA_A0273-78_472B)



Document with Profile of the Wallkill river at Walden, Orange County. Map #472C (NYSA_A0273-78_472C)



Lake George from original plot. Map #476A (NYSA_A0273-78_476A)



Lake George from original plot. Map #476B (NYSA_A0273-78_476B)



Palmer's Purchase in Hamilton, Warren and Saratoga Counties. Map #489 (NYSA_A0273-78_489)



Map of Coarse Salt Lands at Syracuse, N. Y. Map #494 (NYSA_A0273-78_494)



Bluff Point, in Raquette Lake, Hamilton County. Map #500 (NYSA_A0273-78_500)



Map of Lake George. 1880. Map #502 (NYSA_A0273-78_502)



Totten and Crossfield's Purchase, Township 40 showing Raquette Lake. Map #503 (NYSA_A0273-78_503)



Totten and Crossfield's Purchase, Township 40 showing Raquette Lake. Map #503A (NYSA_A0273-78_503A)



Boundary line between the Towns of Exeter and Burlington. Map #507 (NYSA_A0273-78_507)



Map of Hoyt's Salt Block, 1st Ward, Syracuse. Map #508 (NYSA_A0273-78_508)



Corner Location of Benson Township, Jerseyfield Patent and Lawrence Patent. Map #512 (NYSA_A0273-78_512)



Macomb's Purchase. Great Lot No. 1, Township 20, Franklin County. Map #513 (NYSA_A0273-78_513)



Map of State Land in Buffalo, New York. Map #515 (NYSA_A0273-78_515)



Sempronius, Lot No. 61. Cayuga County. Map #521 (NYSA_A0273-78_521)



Map of Township of Lake Pleasant, Hamilton County. Map #587 (NYSA_A0273-78_587)



**Map of State Lands, (Ne-ha-sa-ne park) Hamilton and Herkimer Co.
Map #588 (NYS_A0273-78_588)**



**Survey of Land for Pietrus Van Dreissen and John Van Dreissen. Map
#622 (NYS_A0273-78_622)**



**Survey of land for Edward Harrison and others. Map #627A
(NYS_A0273-78_627A)**



**Survey of land for Edward Harrison and others. Map #627B
(NYS_A0273-78_627B)**



**Map of Northampton Patent. also the Philip Livingston Patent. Map
#639 (NYS_A0273-78_639)**



**Survey of land for Lendert Gansevoort and James Stewart. Map #640
(NYS_A0273-78_640)**



**Survey of land for John Weatherhead, Blenheim, Ury Rightmeyer and
others. Map #651 (NYS_A0273-78_651)**



Map of various grants south and adjoining map #669. Map #670 (NYS A0273-78_670)



Part of Map No. #670 including lands of Joseph Goldthwaite and others. Map #671 (NYS A0273-78_671)



Map of Long Point on Lake George. Warren County. Map #672 (NYS A0273-78_672)



Map of lands adjoining Lake George near Fort Ticonderoga. Map #673 (NYS A0273-78_673)



Map of first tract of Belvidere of George Croghan's Patent, Otsego county. Map #680 (NYS A0273-78_680)



Allotment of Coxe's Patent. Oneida county. Map #690 (NYS A0273-78_690)



Survey of land for Philip Livingston, Arent Stevens, Edward Collins and others. Map #692A and 692B (NYS A0273-78_692A_692B)



Long Island in Lake George, with adjacent uplands. Warren county. Map #693 (NYS A0273-78_693)



Map of Land on upper Hudson river. Map #694 (NYS A0273-78_694)



Survey of land for Alex Turner, 25,000 acres, on the Batten kill, and various others adjoining. Map #717 (NYS A0273-78_717)



Survey of land for John Lawrence, 1000 acres, north of Artillery Patent, Washington county. Map #720. (NYS A0273-78_720)



Map of township of Plattsburgh, 28,000 acres, on Lake Champlain. Map #721 (NYS A0273-78_721)



Map of Jellis Fonda, 40,000 acres, in Oneida county. Map #722 (NYS A0273-78_722)



Map of subdivision of Fonda's Patent, Oneida county. Map #723 (NYS A0273-78_723)




Delaware river, copied from a map by Metcalfe. Map #725 (NYS A0273-78_725)



**Protraction of Isle La Motte, Lake Champlain, Vermont. Map #726
(NYSA_A0273-78_726)**



Palmer's Purchase on the Sacondaga branch of Hudson river. Map #732 (NYSA_A0273-78_732)



Part of Remsenburg Patent, 48,000 acres north of Jerseyfield. Henry Glen and 94 others. Map #734 (NYSA_A0273-78_734)



Sketch of land in Steuben township, Oneida county; copy of Cockburn's survey. Map #735 (NYSA_A0273-78_735)



**Townships of Hamden and Sidney with subdivisions. Map #736
(NYSA_A0273-78_736)**



Townships of Chenango, Randolph, etc. Map #737 (NYSA_A0273-78_737)



Patents along the Pennsylvania line, Hooper's tract, Randolph township. Map #739 (NYSA_A0273-78_739)



Canadian and Nova Scotia Refugee Lands, Clinton county. Map #744A (NYSA_A0273-78_744A)



Canadian and Nova Scotia Refugee Lands, Clinton county. Map #744B (NYSA_A0273-78_744B)



Canadian and Nova Scotia Refugee Lands, Clinton county. Map #745A (NYS_A0273-78_745A)



Canadian and Nova Scotia Refugee Lands, Clinton county. Map #745B (NYS_A0273-78_745B)



Canadian and Nova Scotia Refugee Lands, Clinton county. Map #746 (NYS_A0273-78_746)



Map of lands on Lake Champlain near Ticonderoga. Map #747 (NYS_A0273-78_747)



Map of part of the Hoosick Patent, Rensselaer county. Map #748 (NYS_A0273-78_748)



Map of part of the Hoosick Patent, Rensselaer county; by Beeker. Map #750 (NYS_A0273-78_750)



Land Patents north from the Batten kill, Washington county. Map #753 (NYSA_A0273-78_753)



Map of Willsborough and adj. lands on Lake Champlain. Map #761 (NYSA_A0273-78_761)



Township of Nettle Field; also Belvedere; Otsego county. Map #763 (NYSA_A0273-78_763)



Survey of land for John Garnsey; 1000 acres. Map #765 (NYSA_A0273-78_765)



Survey of land for John Garnsey, on Susquehanna river. Map #766 (NYSA_A0273-78_766)



Map of Mamakating, Sullivan county, granted to Catherine Lodge et al. Map #767A (NYSA_A0273-78_767A)



Map of Mamakating, Sullivan county, granted to Catherine Lodge et al. Map #767B (NYSA_A0273-78_767B)



Map of Lake's Patent, adjoining the Wallumschack Patent. Map #770A (NYS A0273-78_770A)



Map of Lake's Patent adjoining Wallumschack Patent. Map #770B (NYS A0273-78_770B)



Locations in the Western Country. Map #772 (NYS A0273-78_772)




Map of Lynottville, between Goldsboro and Franklin townships. Map #773 (NYS A0273-78_773)



Line from outlet of Salmon river, south 60 degrees east, 35 miles; also from near Oneida lake and Wood creek. Map #776 (NYS A0273-78_776)




Map of road from Fort George to the river Chazy. Map #777A (NYS A0273-78_777A)



Map of road from Fort George to the river Chazy. Map #777B (NYS A0273-78_777B)



Map of road from the Oleout to the Cayuga lake. Map #778A (NYS A0273-78_778A)



Map of road from the Oleout to the Cayuga lake. Map #778B (NYS A0273-78_778B)



Map of road from the Oleout to the Cayuga lake. Map #778C (NYS A0273-78_778C)



Map of township of Schenectady. Map #781 (NYSA_A0273-78_781)



Hasenclever's Patent on Canada creek, Herkimer county, adjoins Cosby's Manor. Map #784 (NYSA_A0273-78_784)



Map of the town of Marrletown on Esopus creek. Map #786 (NYSA_A0273-78_786)



Map of second Township in Benson. Map #788 (NYSA_A0273-78_788)



Map of Canadian Refugee Lands in Clinton county and Township of Mooers on Lake Champlain. Map #789 (NYSA_A0273-78_789)



Proposed Town on Niagara river. Map #791 (NYSA_A0273-78_791)



Lands near Schroon Lake; Platt's Road Patent; Hoffman, etc. Map #793 (NYSA_A0273-78_793)



**Survey of land near Platt Rogers and others, on Lake Champlain.
Map #794 (NYS A0273-78_794)**



**Map of Gage's Patent with Subdivisions, on Canada creek. Map #796
(NYS A0273-78_796)**



**Old Military Tract, Township 6, Clinton county and Township 7,
Franklin county. Map #798 (NYS A0273-78_798)**



**Old Military Tract, Township 3, Clinton county; granted to Benj.
Birdsall. Map #799 (NYS A0273-78_799)**



**Map of Lott's Patent, also of Magin's Patent. Map #803 (NYS A0273-
78_803)**



**Map of land at Niagara Falls, part of Mile Strip. Map #805
(NYS A0273-78_805)**



**Map of Hoffman Township on Scaroon lake. Essex county. Map #806
(NYS A0273-78_806)**



**Land of Ezra L'Hommedieu at the head of Seneca lake. Map #809
(NYS A0273-78_809)**



Map of land adjacent to Scroon lake. Map #810 (NYSA_A0273-78_810)



Lands of Philip Schuyler, with others adjoining. Map #811 (NYSA_A0273-78_811)



Land between Seneca lake and Lake Ontario. Map #813 (NYSA_A0273-78_813)



Same as Map No. 813. Map #814 (NYSA_A0273-78_814)



Lands of W.J. Vredenburgh, John Lansing, Jr., and Various others adjacent to Friends Settlement. Map #815 (NYSA_A0273-78_815)



Coxe's Patent, also Hamden Tract, on Susquehanna river. Map #820 (NYSA_A0273-78_820)



Map of land given to the Canadian and Nova Scotia Refugee's. Clinton county. Map #826A (NYSA_A0273-78_826A)



Map of Canadian Refugee Lands, Clinton county. Map #826B (NYSA_A0273-78_826B)



Maps of Corporation Lands at Fort Hunter, Montgomery county. Map #828 (NYSA_A0273-78_828)



Lands and various grants at Fort Hunter, Montgomery county. Map #829 (NYSA_A0273-78_829)



Lysander, No. 1, Oswego and Onondaga counties. Map #831 (NYSA_A0273-78_831)



Hannibal, No. 2, Oswego county. Map #832 (NYSA_A0273-78_832)



Cato, No. 3, Cayuga county. Map #833 (NYSA_A0273-78_833)



Brutus, No. 4, Cayuga county. Map #834 (NYSA_A0273-78_834)



Camillus, No. 5, Onondaga county. Map #835 (NYSA_A0273-78_835)



Cicero, No. 6, Onondaga county. Map #836 (NYSA_A0273-78_836)



Manlius, No. 7, Onondaga county. Map #837 (NYSA_A0273-78_837)



Aurelius, No. 8, Cayuga county. Map #838 (NYS A0273-78_838)



Marcellus, No. 9, Onondaga county. Map #839 (NYS A0273-78_839)



Pompey, No. 10, Onondaga county. Map #840 (NYS A0273-78_840)



Romulus, No. 11, Seneca county. Map #841 (NYS A0273-78_841)



Scipio, No. 12, Cayuga county. Map #842 (NYS A0273-78_842)



Sempronius, No. 13, Cayuga county. Map #843 (NYS A0273-78_843)



Tully, No. 14, Cortland and Onondaga counties. Map #844 (NYS A0273-78_844)



**Fabius No. 13, Cortland and Onondaga counties. Map #845
(NYSA_A0273-78_845)**



Ovid, No. 16, Seneca county. Map #846 (NYSA_A0273-78_846)



**Milton, No. 17, Tompkins and Cayuga counties. Map #847
(NYSA_A0273-78_847)**



**Locke, No. 18, Tompkins and Cayuga counties. Map #848
(NYSA_A0273-78_848)**



Homer, No. 19, Cortland county. Map #849 (NYSA_A0273-78_849)



Solon, No. 20, Cortland county. Map #850 (NYSA_A0273-78_850)



Hector, No. 21, Tompkins county. Map #851 (NYSA_A0273-78_851)



Ulysses, No. 22, Tompkins county. Map #852 (NYSA_A0273-78_852)



Dryden, No. 23, Tompkins County. Map #853 (NYSA_A0273-78_853)



Virgil, No. 24, Cortland county. Map #854 (NYSA_A0273-78_854)



Cincinnatus, No. 25, Cortland county. Map #855 (NYSA_A0273-78_855)



Junius, No. 26, Seneca county. Map #856 (NYSA_A0273-78_856)



Galen, No. 27, Wayne county. Map #857 (NYSA_A0273-78_857)



**Map of Kayaderosra Patent, Saratoga county. Map #858
(NYS A0273-78_858)**



**Map of Mayfield Patent, Fulton county; 15,000 acres. Map #862
(NYS A0273-78_862)**



**Map of Embury's Patent, with subdivisions south of Battenkill,
Washington Co. and Vermont. Map #863 (NYS A0273-78_863)**



**Map of part of Mayfield Patent, Fulton county. Map #870
(NYS A0273-78_870)**



**Rudolph Staley's tract, 34,000 acres, also Conradt Frank's tract, 3000
acres at Burnet Field. Map #873 (NYS A0273-78_873)**



**Map of lots in the village of Johnstown, Fulton county. Map #875
(NYS A0273-78_875)**



**Part of William Wood's Patent; forfeited by John Wetherhead. Map
#876 (NYS A0273-78_876)**



Map of Stone Arabia Patent, Alexander's Patent, Depeyster's and Van Slyck's patent. Map #879 (NYS A0273-78_879)



Map of the village of Johnstown, Fulton county. Map #880 (NYS A0273-78_880)



Map of Chuctinunda town on the Mohawk river; by J. V. Alen. Map #881 (NYS A0273-78_881)



Kayaderosera Patent, 8th, 9th and 10th allotment. Part of Saratoga Patent. Map #882 (NYS A0273-78_882)



Map of Wallomsack Patent and lands adjoining, Rensselaer Co. Map #883 (NYS A0273-78_883)



Map of Wallomsack Patent; also Snyders Patent called Mapletown. Map #884 (NYS A0273-78_884)



Kingsborough Patent, Lot No. 399, Fulton County. Map #885 (NYS A0273-78_885)



**Map of Thomas Wenham's grant on Mohawk river (Oriskany patent);
also land north of Cosby's Manor. Map #886A (NYSA_A0273-78_886A)**



**Map of Thomas Wenham's grant on Mohawk river (Oriskany patent);
also land north of Cosby's Manor. Map #886B (NYSA_A0273-78_886B)**



**Kayaderosera Patent, Allotments Nos. 17 to 25, except No. 21,
Saratoga county. Map #888 (NYSA_A0273-78_888)**



**Kingsborough Patent, Lots 7, 8, 9, and 10, Fulton Co. Map #891A
(NYSA_A0273-78_891A)**



**Kingsborough Patent, Lots 7, 8, 9, and 10, Fulton Co. Map #891B
(NYSA_A0273-78_891B)**



**Kayaderosera Patent, Line between Lots 11 and 12. Map #892
(NYSA_A0273-78_892)**



**Copies of accounts audited by the New York State Auditor General,
Book A (NYSA_A0870-77_BookA)**



**Copies of accounts audited by the New York State Auditor General,
Book A, pages 1-20 (NYSA_A0870-77_BookA_Page001-20)**



**Copies of accounts audited by the New York State Auditor General,
Book A, pages 21-40 (NYSA_A0870-77_BookA_Page021-40)**



**Copies of accounts audited by the New York State Auditor General,
Book A, pages 41-60 (NYSA_A0870-77_BookA_Page041-60)**



**Copies of accounts audited by the New York State Auditor General,
Book A, pages 61-80 (NYSA_A0870-77_BookA_Page061-80)**



**Copies of accounts audited by the New York State Auditor General,
Book A, pages 81-100 (NYSA_A0870-77_BookA_Page081-100)**



**Copies of accounts audited by the New York State Auditor General,
Book A, pages 101-120 (NYSA_A0870-77_BookA_Page101-120)**



**Copies of accounts audited by the New York State Auditor General,
Book A, pages 121-140 (NYSA_A0870-77_BookA_Page121-140)**



**Copies of accounts audited by the New York State Auditor General,
Book A, pages 141-160 (NYSA_A0870-77_BookA_Page141-160)**



**Copies of accounts audited by the New York State Auditor General,
Book A, pages 161-180 (NYSA_A0870-77_BookA_Page161-180)**



**Copies of accounts audited by the New York State Auditor General,
Book A, pages 181-200 (NYSA_A0870-77_BookA_Page181-200)**



**Copies of accounts audited by the New York State Auditor General,
Book A, pages 201-220 (NYSA_A0870-77_BookA_Page201-220)**



**Copies of accounts audited by the New York State Auditor General,
Book A, pages 221-240 (NYSA_A0870-77_BookA_Page221-240)**



**Copies of accounts audited by the New York State Auditor General,
Book A, pages 241-260 (NYSA_A0870-77_BookA_Page241-260)**



**Copies of accounts audited by the New York State Auditor General,
Book A, pages 261-280 (NYSA_A0870-77_BookA_Page261-280)**



**Copies of accounts audited by the New York State Auditor General,
Book A, pages 281-300 (NYSA_A0870-77_BookA_Page281-300)**



**Copies of accounts audited by the New York State Auditor General,
Book A, pages 301-320 (NYSA_A0870-77_BookA_Page301-320)**



**Copies of accounts audited by the New York State Auditor General,
Book A, pages 321-326 (NYSA_A0870-77_BookA_Page321-326)**



**Copies of accounts audited by the New York State Auditor General,
Book B (NYSA_A0870-77_BookB)**



**Copies of accounts audited by the New York State Auditor General,
Book B, pages 1-20 (NYSA_A0870-77_BookB_Page001-20)**



**Copies of accounts audited by the New York State Auditor General,
Book B, pages 21-40 (NYSA_A0870-77_BookB_Page021-40)**



**Copies of accounts audited by the New York State Auditor General,
Book B, pages 41-60 (NYSA_A0870-77_BookB_Page041-60)**



**Copies of accounts audited by the New York State Auditor General,
Book B, pages 61-80 (NYSA_A0870-77_BookB_Page061-80)**



**Copies of accounts audited by the New York State Auditor General,
Book B, pages 81-100 (NYSA_A0870-77_BookB_Page081-100)**



**Copies of accounts audited by the New York State Auditor General,
Book B, pages 101-120 (NYSA_A0870-77_BookB_Page101-120)**



**Copies of accounts audited by the New York State Auditor General,
Book B, pages 121-140 (NYSA_A0870-77_BookB_Page121-140)**



**Copies of accounts audited by the New York State Auditor General,
Book B, pages 141-160 (NYSA_A0870-77_BookB_Page141-160)**



**Copies of accounts audited by the New York State Auditor General,
Book B, pages 161-180 (NYSA_A0870-77_BookB_Page161-180)**



**Copies of accounts audited by the New York State Auditor General,
Book B, pages 181-200 (NYSA_A0870-77_BookB_Page181-200)**



**Copies of accounts audited by the New York State Auditor General,
Book B, pages 201-220 (NYSA_A0870-77_BookB_Page201-220)**



**Copies of accounts audited by the New York State Auditor General,
Book B, pages 221-240 (NYSA_A0870-77_BookB_Page221-240)**



**Copies of accounts audited by the New York State Auditor General,
Book B, pages 241-260 (NYSA_A0870-77_BookB_Page241-260)**



**Copies of accounts audited by the New York State Auditor General,
Book B, pages 261-280 (NYSA_A0870-77_BookB_Page261-280)**



**Copies of accounts audited by the New York State Auditor General,
Book B, pages 281-300 (NYSA_A0870-77_BookB_Page281-300)**



**Copies of accounts audited by the New York State Auditor General,
Book B, pages 301-320 (NYSA_A0870-77_BookB_Page301-320)**



**Copies of accounts audited by the New York State Auditor General,
Book B, pages 321-340 (NYSA_A0870-77_BookB_Page321-340)**



**Copies of accounts audited by the New York State Auditor General,
Book B, pages 341-360 (NYSA_A0870-77_BookB_Page341-360)**



Copies of accounts audited by the New York State Auditor General,
Book B, pages 361-366 (NYSA_A0870-77_BookB_Page361-366)



Ballstown tax roll, 1787 (NYSA_A1201-78_1787_Albany_Ballstown)



Cambridge tax roll, 1787 (NYSA_A1201-78_1787_Albany_Cambridge)



Coxsackie tax roll, 1787 (NYSA_A1201-78_1787_Albany_Coxsackie)



Great Imboght tax roll, 1787 (NYSA_A1201-78_1787_Albany_Great_Imboght)



Hosack tax roll, 1787 (NYSA_A1201-78_1787_Albany_Hosack)



Rensselaerwyck tax roll, 1787 (NYSA_A1201-78_1787_Albanys_Rensselaerwyck)



West District of Rensselaer Manor tax roll, 1787 (NYSA_A1201-78_1787_Albanys_Rensselaer_Manor_West)



Saratoga tax roll, 1787 (NYSA_A1201-78_1787_Albanys_Saratoga)



Schaghticoke tax roll, 1787 (NYSA_A1201-78_1787_Albanys_Schaghticoke)



Schenectady tax roll, 1787 (NYSA_A1201-78_1787_Albanys_Schenectady)



Schoharie Duaneburgh tax roll, 1787 (NYSA_A1201-78_1787_Albanys_Schoharie_Duaneburgh)



Stephen Town tax roll, 1787 (NYSA_A1201-78_1787_Albany_Stephen_Town)



An act to remove doubts respecting judgment, bonds given to the Commissioner of Forfeitures, etc., 1787 (NYSA_A4016-77_V7_F146)



Minutes of a meeting to resolve a land dispute, 1787 (NYSA_A4016-77_V7_F152a)



Lists of Sales of and Accounts of Payments for Confiscated Lands in the Western District (NYSA_A4032-78_V1)



Lists of Sales of and Accounts of Payments for Confiscated Lands in the Eastern District (NYSA_A4032-78_V2)



Probated will of Jonathan Benjamin, 1787 (NYSA_J0038-92_SS2_4015)



Probated will of Robert Bruce, 1787 (NYSA_J0038-92_SS2_4019)



Probated will of Silas Carman, 1787 (NYSA_J0038-92_SS2_4019B)



Probated will of Joseph Carpenter, 1787 (NYSA_J0038-92_SS2_4019C)



Probated will of David Conkling, 1787 (NYSA_J0038-92_SS2_4019D)



Probated will of Jane Contine, 1787 (NYSA_J0038-92_SS2_4019E)



Probated will of Samuel Cooper, 1787 (NYSA_J0038-92_SS2_4019F)



Probated will of Isaac Day, 1787 (NYSA_J0038-92_SS2_4019H)



Probated will of Samuel Delavan, 1787 (NYSA_J0038-92_SS2_4019I)



Probated will of Frances Donnison, 1787 (NYSA_J0038-92_SS2_4019J)



Probated will of Garrardus Drake, 1787 (NYSA_J0038-92_SS2_4019K)



Probated will of Magdalene Duryee, 1787 (NYSA_J0038-92_SS2_4019L)



Probated will of Margaret Green, 1787 (NYSA_J0038-92_SS2_4019P)



Probated will of Sarah Haight, 1787 (NYSA_J0038-92_SS2_4019Q)



Probated will of Amy Havens, 1787 (NYSA_J0038-92_SS2_4019S)



Probated will of Mary Ann Hendrickson, 1787 (NYSA_J0038-92_SS2_4019U)



Probated will of Nathan Jagger, 1787 (NYSA_J0038-92_SS2_4020)



Probated will of Charles Jandine, 1787 (NYSA_J0038-92_SS2_4021)



Probated will of Joseph Jaunery, 1787 (NYSA_J0038-92_SS2_4022)



Probated will of Joshua Ketcham, 1787 (NYSA_J0038-92_SS2_4023)



Probated will of Jonathan Lyon, 1787 (NYSA_J0038-92_SS2_4026)



Probated will of Martha Mortier, 1787 (NYSA_J0038-92_SS2_4029)



Probated will of Joseph Osborn, 1787 (NYSA_J0038-92_SS2_4030)



Probated will of Wines Osborn, 1787 (NYSA_J0038-92_SS2_4031)



Probated will of Joseph Paulding, 1787 (NYSA_J0038-92_SS2_4032)



Probated will of Abraham Peirson, 1787 (NYSA_J0038-92_SS2_4033)



Probated will of Samuel Pells, 1787 (NYSA_J0038-92_SS2_4034)



Probated will of Samuel Randal, 1787 (NYSA_J0038-92_SS2_4036)



Probated will of Dority Remsen, 1787 (NYSA_J0038-92_SS2_4038)



Probated will of Abraham Rich, 1787 (NYSA_J0038-92_SS2_4039)



Probated will of John Roomer, 1787 (NYSA_J0038-92_SS2_4040)



Probated will of Stephen Sands, 1787 (NYSA_J0038-92_SS2_4041)



Probated will of John Sice, 1787 (NYSA_J0038-92_SS2_4043)



Probated will of Daniel Topping, 1787 (NYSA_J0038-92_SS2_4046)



Probated will of Margaret Tyler, 1787 (NYSA_J0038-92_SS2_4047)



Probated will of Thomas Whaly, 1787 (NYSA_J0038-92_SS2_4048)



Probated will of Hannah Willets, 1787 (NYSA_J0038-92_SS2_4049)



Probated will of John Willett, 1787 (NYSA_J0038-92_SS2_4050)



Probated will of Christopher Youngs, 1787 (NYSA_J0038-92_SS2_4051)



Index to enrolled decrees, 1712-1799 (NYSA_J0066-82_Index)



Index to miscellaneous files in Chancery, 1772-1847 (NYSA_J0071-82_Index)



People v. Jonathan N. Mallory (NYSA_JN522-17_P_2260)



People v. George Hill et al. (NYSA_JN522-17_P_2668)



People v. Nicholas Lake, Jr. et al. (NYSA_JN522-17_P_2669)



Map [of] Clarks Bush (NYSL_SC7004_B3_F21)
