



**Exemplification of an Indian deed to Henry Remsen, 1764  
(NYSA\_A0272-78\_V17\_p145)**

---



**Petition of Peter Stewart, for a grant of land pursuant to the royal  
proclamation, undated (mid 18th century) (NYSA\_A0272-  
78\_V40\_p001a)**

---



**Certificate that Conrad Bool served as a soldier and corporal in the  
3rd battalion 60th regiment, 1764 (NYSA\_A0272-78\_V40\_p003)**

---



**Certificate that Edmond Bowman served as serjeant in the 80th  
regiment, 1764 (NYSA\_A0272-78\_V40\_p005)**

---



**Certificate of Capt. James Grant, that Henry Moore served as  
serjeant, 1764 (NYSA\_A0272-78\_V40\_p008)**

---



**Certificate that Daniel Morarty served as serjeant in the 44th  
regiment, 1764 (NYSA\_A0272-78\_V40\_p009)**

---



**Certified copy of Robert Alexander's discharge, 1764 (NYSA\_A0272-78\_V40\_p010a)**



**Map of Coxeborough Patent. Map #52 (NYSA\_A0273-78\_52)**



**Map of Alexandria, being two tracts of land situate at the north end of Lake George. Map #96 (NYSA\_A0273-78\_96)**



**Map of Township Cato (No. 3). Map #103 (NYSA\_A0273-78\_103)**



**Map of Township Pompey (No. 10). Map #110 (NYSA\_A0273-78\_110)**



**Map of Great Hardenbergh Patent. Map #140 (NYSA\_A0273-78\_140)**



**Map of the Town of White Plains, Westchester County. Map #404D (Copy) (NYSA\_A0273-78\_404D)**



**Map of Onondaga Salt Lake. Map #410 (NYSA\_A0273-78\_410)**



**Map of the Town of Kinderhook. Map #411 (NYSA\_A0273-78\_411)**

---



**Map of the Town of Coxsackie, Green County. Map #420 (NYSA\_A0273-78\_420)**

---



**Map of the Township of West Chester. Map #424 (NYSA\_A0273-78\_424)**

---



**Map of Fort Richmond, Staten Island. Map #427 (NYSA\_A0273-78\_427)**

---



**Map of lands adjoining Lake Champlain in Clinton and Essex Counties. Map #428 (NYSA\_A0273-78\_428)**

---



**Map of Phillipstown, Dutchess County. Map #430 (NYSA\_A0273-78\_430)**

---



**Map of the Town of Shawangunk, Ulster County. Map #433 (NYSA\_A0273-78\_433)**

---



**Plan for subdividing the State Lands south of Erie Canal and east of West Street. Map #453 (NYSA\_A0273-78\_453)**



**Map of Subdivisions of lands near Church Street, Syracuse. Map #458B (NYSA\_A0273-78\_458B)**



**Map of several pieces of land situated in the Town of Bushwick, Kings County. Map #464 (NYSA\_A0273-78\_464)**



**Map of Oriskany Patent. Oneida County. Map #465 (NYSA\_A0273-78\_465)**



**Map of Tompkins County. Map #471 (NYSA\_A0273-78\_471)**



**Profile of the Walkkill river at Walden, Orange County. Map #472A (NYSA\_A0273-78\_472A)**



**Profile of the Walkkill river at Walden, Orange County. Map #472B (NYSA\_A0273-78\_472B)**



**Document with Profile of the Walkkill river at Walden, Orange County.  
Map #472C (NYSA\_A0273-78\_472C)**



**Lake George from original plot. Map #476A (NYSA\_A0273-78\_476A)**



**Lake George from original plot. Map #476B (NYSA\_A0273-78\_476B)**



**Map of Coarse Salt Lands at Syracuse, N. Y. Map #494 (NYSA\_A0273-78\_494)**



**Bluff Point, in Raquette Lake, Hamilton County. Map #500  
(NYSA\_A0273-78\_500)**



**Map of Lake George. 1880. Map #502 (NYSA\_A0273-78\_502)**



**Totten and Crossfield's Purchase, Township 40 showing Raquette  
Lake. Map #503 (NYSA\_A0273-78\_503)**



**Totten and Crossfield's Purchase, Township 40 showing Raquette Lake. Map #503A (NYSA\_A0273-78\_503A)**



**Boundary line between the Towns of Exeter and Burlington. Map #507 (NYSA\_A0273-78\_507)**



**Map of Hoyt's Salt Block, 1st Ward, Syracuse. Map #508 (NYSA\_A0273-78\_508)**



**Corner Location of Benson Township, Jerseyfield Patent and Lawrence Patent. Map #512 (NYSA\_A0273-78\_512)**



**Macomb's Purchase. Great Lot No. 1, Township 20, Franklin County. Map #513 (NYSA\_A0273-78\_513)**



**Map of State Land in Buffalo, New York. Map #515 (NYSA\_A0273-78\_515)**



**Sempronius, Lot No. 61. Cayuga County. Map #521 (NYSA\_A0273-78\_521)**



**Map of Township of Lake Pleasant, Hamilton County. Map #587  
(NYS\_A0273-78\_587)**



**Map of State Lands, (Ne-ha-sa-ne park) Hamilton and Herkimer Co.  
Map #588 (NYS\_A0273-78\_588)**



**Survey of Land for Pietrus Van Dreissen and John Van Dreissen. Map  
#622 (NYS\_A0273-78\_622)**



**Survey of land for Edward Harrison and others. Map #627A  
(NYS\_A0273-78\_627A)**



**Survey of land for Edward Harrison and others. Map #627B  
(NYS\_A0273-78\_627B)**



**Map of Northhampton Patent. also the Philip Livingston Patent. Map  
#639 (NYS\_A0273-78\_639)**



**Survey of land for Lendert Gansevoort and James Stewart. Map #640  
(NYS\_A0273-78\_640)**



**Survey of land for Fred'k Young, Lawyer and Borst. Map #644  
(NYS A0273-78\_644)**

---



**Survey of land for John Weatherhead, Blenheim, Ury Rightmeyer and  
others. Map #651 (NYS A0273-78\_651)**

---



**Survey of land for Lawrence Kortright, John Harpur and Arent Bradt.  
Map #659 (NYS A0273-78\_659)**

---



**Survey of land for Stephen Skinner, Richard Loudon and J. F. Bauch  
on the Cobus kill. Map #660 (NYS A0273-78\_660)**

---



**Survey of land for Theobald Young, 14,000 acres and John McNeile,  
5,928 acres. Map #665 (NYS A0273-78\_665)**

---



**Map of various grants south and adjoining map #669. Map #670  
(NYS A0273-78\_670)**

---



**Part of Map No. #670 including lands of Joseph Goldthwaite and  
others. Map #671 (NYS A0273-78\_671)**

---





**Map of Long Point on Lake George. Warren County. Map #672 (NYSA\_A0273-78\_672)**

---



**Map of lands adjoining Lake George near Fort Ticonderoga. Map #673 (NYSA\_A0273-78\_673)**

---



**Map of first tract of Belvidere of George Croghan's Patent, Otsego county. Map #680 (NYSA\_A0273-78\_680)**

---



**Survey of land for J. N. Mathias, William Bauch, Lawrence Lawyer and Wm. Wood. Map #681 (NYSA\_A0273-78\_681)**

---



**Survey of land for Arent Bradt ; 2,000 acres, and Walter Franklin; 9,000 acres on the Susquehanna. Map #683 (NYSA\_A0273-78\_683)**

---



**Map of Kingsbury. Also Provincial Patents and various grants adjacent thereto Washington county. Map #685 (NYSA\_A0273-78\_685)**

---



**Survey of land for Philip Livingston, Arent Stevens, Edward Collins and others. Map #692A and 692B (NYSA\_A0273-78\_692A\_692B)**

---



**Long Island in Lake George, with adjacent uplands. Warren county.  
Map #693 (NYSA\_A0273-78\_693)**

---



**Map of Land on upper Hudson river. Map #694 (NYSA\_A0273-78\_694)**

---



**Survey of land for Nicholas Sutherland, Alex McIntosh and others.  
Map #695 (NYSA\_A0273-78\_695)**

---



**Map of Kingsborough, granted to James Stewart, 1755. Map #707  
(NYSA\_A0273-78\_707)**

---



**Survey of land for Jacob Starnberger, George Zimmer, Johannis  
Lawyer and others. Map #708 (NYSA\_A0273-78\_708)**

---



**Survey of land for Martin G. Van Buren, 14,969 acres and 3 pieces for  
Vincent Mathews and others. Map #715 (NYSA\_A0273-78\_715)**

---



**Survey of land for John Thompson and others. Map #716  
(NYSA\_A0273-78\_716)**

---



**Survey of land for Alex Turner, 25,000 acres, on the Batten kill, and various others adjoining. Map #717 (NYSA\_A0273-78\_717)**



**Survey of land for Thomas Ford, 16,000 acres on Beaver creek and George Robinson. Map #718 (NYSA\_A0273-78\_718)**



**Survey of land for John Lawrence, 1000 acres, north of Artillery Patent, Washington county. Map #720. (NYSA\_A0273-78\_720)**



**Map of township of Plattsburgh, 28,000 acres, on Lake Champlain. Map #721 (NYSA\_A0273-78\_721)**



**Map of Jellis Fonda, 40,000 acres, in Oneida county. Map #722 (NYSA\_A0273-78\_722)**



**Map of subdivison of Fonda's Patent, Oneida county. Map #723 (NYSA\_A0273-78\_723)**



**Land of Theophilus Bache, 14,000 acres and lands adjoining. Map #724 (NYSA\_A0273-78\_724)**



**Delaware river, copied from a map by Metcalfe. Map #725  
(NYSA\_A0273-78\_725)**

---



**Protraction of Isle La Motte, Lake Champlain, Vermont. Map #726  
(NYSA\_A0273-78\_726)**

---



**Land of Theophilus Bache. Map #727 (NYSA\_A0273-78\_727)**

---



**Map of DuBois's Tract from a survey by Wm. Cockburn. Map #729  
(NYSA\_A0273-78\_729)**

---



**Land of Ph. Livingston, 7,000 acres. Also the Dubois tract. Map #730  
(NYSA\_A0273-78\_730)**

---



**Palmer's Purchase on the Sacondaga branch of Hudson river. Map  
#732 (NYSA\_A0273-78\_732)**

---



**Sketch of land in Steuben township, Oneida county; copy of  
Cockburn's survey. Map #735 (NYSA\_A0273-78\_735)**

---



**Townships of Hamden and Sidney with subdivisions. Map #736  
(NYSA\_A0273-78\_736)**

---



**Townships of Chenango, Randolph, etc. Map #737 (NYSA\_A0273-78\_737)**

---



**Canadian and Nova Scotia Refugee Lands, Clinton county. Map #744A (NYSA\_A0273-78\_744A)**

---



**Canadian and Nova Scotia Refugee Lands, Clinton county. Map #744B (NYSA\_A0273-78\_744B)**

---



**Canadian and Nova Scotia Refugee Lands, Clinton county. Map #745A (NYSA\_A0273-78\_745A)**

---



**Canadian and Nova Scotia Refugee Lands, Clinton county. Map #745B (NYSA\_A0273-78\_745B)**

---



**Canadian and Nova Scotia Refugee Lands, Clinton county. Map #746 (NYSA\_A0273-78\_746)**

---



**Map of lands on Lake Champlain near Ticonderoga. Map #747 (NYSA\_A0273-78\_747)**

---



**Map of part of the Hoosick Patent, Rensselaer county. Map #748  
(NYSA\_A0273-78\_748)**

---



**Map of part of the Hoosick Patent, Rensselaer county; by Beeker.  
Map #750 (NYSA\_A0273-78\_750)**

---



**Land Patents north from the Batten kill, Washington county. Map  
#753 (NYSA\_A0273-78\_753)**

---



**Map of Willsborough and adj. lands on Lake Champlain. Map #761  
(NYSA\_A0273-78\_761)**

---



**Township of Nettle Field; also Belvedere; Otsego county. Map #763  
(NYSA\_A0273-78\_763)**

---



**Survey of land for John Garnsey; 1000 acres. Map #765  
(NYSA\_A0273-78\_765)**

---



**Survey of land for John Garnsey, on Susquehanna river. Map #766  
(NYSA\_A0273-78\_766)**

---



**Map of Mamakating, Sullivan county, granted to Catherine Lodge et al. Map #767A (NYSA\_A0273-78\_767A)**



**Map of Mamakating, Sullivan county, granted to Catherine Lodge et al. Map #767B (NYSA\_A0273-78\_767B)**



**Map of Lake's Patent, adjoining the Wallumschack Patent. Map #770A (NYSA\_A0273-78\_770A)**



**Map of Lake's Patent adjoining Wallumschack Patent. Map #770B (NYSA\_A0273-78\_770B)**



**Locations in the Western Country. Map #772 (NYSA\_A0273-78\_772)**




**Map of Lynottville, between Goldsboro and Franklin townships. Map #773 (NYSA\_A0273-78\_773)**



**Line from outlet of Salmon river, south 60 degrees east, 35 miles; also from near Oneida lake and Wood creek. Map #776 (NYSA\_A0273-78\_776)**



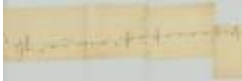
**Map of road from Fort George to the river Chazy. Map #777A (NYSA\_A0273-78\_777A)**



**Map of road from Fort George to the river Chazy. Map #777B (NYSA\_A0273-78\_777B)**



**Map of road from the Oleout to the Cayuga lake. Map #778A (NYS A0273-78\_778A)**



**Map of road from the Oleout to the Cayuga lake. Map #778B (NYS A0273-78\_778B)**



**Map of road from the Oleout to the Cayuga lake. Map #778C (NYS A0273-78\_778C)**



**Map of township of Schenectady. Map #781 (NYS A0273-78\_781)**



**Hasenclever's Patent on Canada creek, Herkimer county, adjoins Cosby's Manor. Map #784 (NYS A0273-78\_784)**



**Map of the town of Marrletown on Esopus creek. Map #786 (NYS A0273-78\_786)**



**Survey of land for Jesse Woodhull, 1,500 acres in Orange county and others. Map #787 (NYS A0273-78\_787)**



**Map of second Township in Benson. Map #788 (NYS A0273-78\_788)**



**Map of Canadian Refugee Lands in Clinton county and Township of Mooers on Lake Champlain. Map #789 (NYS A0273-78\_789)**





**Proposed Town on Niagara river. Map #791 (NYSA\_A0273-78\_791)**



**Lands near Schroon Lake; Platt's Road Patent; Hoffman, etc. Map #793 (NYSA\_A0273-78\_793)**



**Map of Gage's Patent with Subdivisions, on Canada creek. Map #796 (NYSA\_A0273-78\_796)**



**Old Military Tract, Township 6, Clinton county and Township 7, Franklin county. Map #798 (NYSA\_A0273-78\_798)**



**Old Military Tract, Township 3, Clinton county; granted to Benj. Birdsall. Map #799 (NYSA\_A0273-78\_799)**



**Map of Lott's Patent, also of Magin's Patent. Map #803 (NYSA\_A0273-78\_803)**



**Map of land at Niagara Falls, part of Mile Strip. Map #805 (NYSA\_A0273-78\_805)**



**Map of Hoffman Township on Scaroon lake. Essex county. Map #806 (NYSA\_A0273-78\_806)**

---



**Land of Ezra L'Hommedieu at the head of Seneca lake. Map #809 (NYSA\_A0273-78\_809)**

---



**Map of land adjacent to Scroon lake. Map #810 (NYSA\_A0273-78\_810)**

---



**Lands of Philip Schuyler, with others adjoining. Map #811 (NYSA\_A0273-78\_811)**

---



**Land between Seneca lake and Lake Ontario. Map #813 (NYSA\_A0273-78\_813)**

---



**Same as Map No. 813. Map #814 (NYSA\_A0273-78\_814)**

---



**Lands of W.J. Vredenburg, John Lansing, Jr., and Various others adjacent to Friends Settlement. Map #815 (NYSA\_A0273-78\_815)**

---



**Coxe's Patent, also Hamden Tract, on Susquehanna river. Map #820 (NYSA\_A0273-78\_820)**

---



**Map of land given to the Canadian and Nova Scotia Refugee's. Clinton county. Map #826A (NYSA\_A0273-78\_826A)**

---



**Map of Canadian Refugee Lands, Clinton county. Map #826B (NYSA\_A0273-78\_826B)**

---



**Maps of Corporation Lands at Fort Hunter, Montgomery county. Map #828 (NYSA\_A0273-78\_828)**

---



**Lands and various grants at Fort Hunter, Montgomery county. Map #829 (NYSA\_A0273-78\_829)**

---



**Lysander, No. 1, Oswego and Onondaga counties. Map #831 (NYSA\_A0273-78\_831)**

---



**Hannibal, No. 2, Oswego county. Map #832 (NYSA\_A0273-78\_832)**

---



**Cato, No. 3, Cayuga county. Map #833 (NYSA\_A0273-78\_833)**

---



**Brutus, No. 4, Cayuga county. Map #834 (NYSA\_A0273-78\_834)**

---



**Camillus, No. 5, Onondaga county. Map #835 (NYSA\_A0273-78\_835)**

---



**Cicero, No. 6, Onondaga county. Map #836 (NYS A0273-78\_836)**

---



**Manlius, No. 7, Onondaga county. Map #837 (NYS A0273-78\_837)**

---



**Aurelius, No. 8, Cayuga county. Map #838 (NYS A0273-78\_838)**

---



**Marcellus, No. 9, Onondaga county. Map #839 (NYS A0273-78\_839)**

---



**Pompey, No. 10, Onondaga county. Map #840 (NYS A0273-78\_840)**

---



**Romulus, No. 11, Seneca county. Map #841 (NYS A0273-78\_841)**

---



**Scipio, No. 12, Cayuga county. Map #842 (NYS A0273-78\_842)**

---



**Sempronius, No. 13, Cayuga county. Map #843 (NYSA\_A0273-78\_843)**

---



**Tully, No. 14, Cortland and Onondaga counties. Map #844 (NYSA\_A0273-78\_844)**

---



**Fabius No. 13, Cortland and Onondaga counties. Map #845 (NYSA\_A0273-78\_845)**

---



**Ovid, No. 16, Seneca county. Map #846 (NYSA\_A0273-78\_846)**

---



**Milton, No. 17, Tompkins and Cayuga counties. Map #847 (NYSA\_A0273-78\_847)**

---



**Locke, No. 18, Tompkins and Cayuga counties. Map #848 (NYSA\_A0273-78\_848)**

---



**Homer, No. 19, Cortland county. Map #849 (NYSA\_A0273-78\_849)**

---



**Solon, No. 20, Cortland county. Map #850 (NYSA\_A0273-78\_850)**

---



**Hector, No. 21, Tompkins county. Map #851 (NYSA\_A0273-78\_851)**

---



**Ulysses, No. 22, Tompkins county. Map #852 (NYSA\_A0273-78\_852)**

---



**Dryden, No. 23, Tompkins County. Map #853 (NYSA\_A0273-78\_853)**

---



**Virgil, No. 24, Cortland county. Map #854 (NYSA\_A0273-78\_854)**

---



**Cincinnatus, No. 25, Cortland county. Map #855 (NYSA\_A0273-78\_855)**



**Junius, No. 26, Seneca county. Map #856 (NYSA\_A0273-78\_856)**



**Galen, No. 27, Wayne county. Map #857 (NYSA\_A0273-78\_857)**



**Map of Kayaderosra Patent, Saratoga county. Map #858 (NYSA\_A0273-78\_858)**



**Map of Mayfield Patent, Fulton county; 15,000 acres. Map #862 (NYSA\_A0273-78\_862)**



**Map of part of Mayfield Patent, Fulton county. Map #870 (NYSA\_A0273-78\_870)**



**Rudolph Staley's tract, 34,000 acres, also Conradt Frank's tract, 3000 acres at Burnet Field. Map #873 (NYSA\_A0273-78\_873)**



**Map of lots in the village of Johnstown, Fulton county. Map #875 (NYSA\_A0273-78\_875)**

---



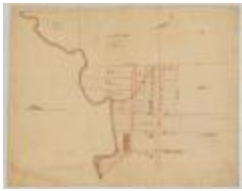
**Part of William Wood's Patent; forfeited by John Wetherhead. Map #876 (NYSA\_A0273-78\_876)**

---



**Map of Stone Arabia Patent, Alexander's Patent, Depeyster's and Van Slyck's patent. Map #879 (NYSA\_A0273-78\_879)**

---



**Map of the village of Johnstown, Fulton county. Map #880 (NYSA\_A0273-78\_880)**

---



**Map of Chuctinunda town on the Mohawk river; by J. V. Alen. Map #881 (NYSA\_A0273-78\_881)**

---



**Kayaderosera Patent, 8th, 9th and 10th allotment. Part of Saratoga Patent. Map #882 (NYSA\_A0273-78\_882)**

---



**Map of Wallomsack Patent and lands adjoining, Rensselaer Co. Map #883 (NYSA\_A0273-78\_883)**

---





**Map of Wallomsack Patent; also Snyders Patent called Mapletown.  
Map #884 (NYSA\_A0273-78\_884)**

---



**Kingsborough Patent, Lot No. 399, Fulton County. Map #885  
(NYSA\_A0273-78\_885)**

---



**Map of Thomas Wenham's grant on Mohawk river (Oriskany patent);  
also land north of Cosby's Manor. Map #886A (NYSA\_A0273-78\_886A)**

---



**Map of Thomas Wenham's grant on Mohawk river (Oriskany patent);  
also land north of Cosby's Manor. Map #886B (NYSA\_A0273-78\_886B)**

---



**Kayaderosera Patent, Allotments Nos. 17 to 25, except No. 21,  
Saratoga county. Map #888 (NYSA\_A0273-78\_888)**

---



**Kingsborough Patent, Lots 7, 8, 9, and 10, Fulton Co. Map #891A  
(NYSA\_A0273-78\_891A)**

---



**Kingsborough Patent, Lots 7, 8, 9, and 10, Fulton Co. Map #891B  
(NYSA\_A0273-78\_891B)**

---



**Kayaderosera Patent, Line between Lots 11 and 12. Map #892  
(NYSA\_A0273-78\_892)**

---



**Probated will of Judah Hayes, 1764 (NYSA\_J0038-92\_SS2\_1659A)**

---



**Probated will of Charity Haviland, 1763 (NYSA\_J0038-92\_SS2\_1660)**

---



**Probated will of James Wardrop, 1764 (NYSA\_J0038-92\_SS2\_1726)**

---



**Probated will of William Albertson, 1764 (NYSA\_J0038-92\_SS2\_1727)**

---



**Probated will of John Appy, 1764 (NYSA\_J0038-92\_SS2\_1728)**

---



**Probated will of Gideon Avory, 1764 (NYSA\_J0038-92\_SS2\_1729)**

---



**Probated will of Gideon Avery, 1764 (NYSA\_J0038-92\_SS2\_1730)**

---



**Probated will of John Bant, 1764 (NYSA\_J0038-92\_SS2\_1731)**

---



**Probated will of Henry Barclay, 1764 (NYSA\_J0038-92\_SS2\_1732)**

---



**Probated will of John Birdsall, 1764 (NYSA\_J0038-92\_SS2\_1733)**

---



**Probated will of John Brasher, 1764 (NYSA\_J0038-92\_SS2\_1734)**

---



**Probated will of Jacob Bresey, 1764 (NYSA\_J0038-92\_SS2\_1735)**

---



**Probated will of Benajah Brotherton, 1764 (NYSA\_J0038-92\_SS2\_1736)**

---



**Probated will of John Brown, 1764 (NYSA\_J0038-92\_SS2\_1737)**

---



**Probated will of Samuel Brush, 1764 (NYSA\_J0038-92\_SS2\_1738)**

---



**Probated will of Deborah Burger, 1764 (NYSA\_J0038-92\_SS2\_1739)**

---



**Probated will of Bethiah Burnit, 1764 (NYSA\_J0038-92\_SS2\_1740)**

---



**Probated will of Jeremiah Caniff, 1764 (NYSA\_J0038-92\_SS2\_1741)**

---



**Probated will of John Chambers, 1764 (NYSA\_J0038-92\_SS2\_1742)**

---



**Probated will of David Chichester, 1764 (NYSA\_J0038-92\_SS2\_1743)**

---



**Probated will of Thomas Cornell, 1764 (NYSA\_J0038-92\_SS2\_1744)**

---



**Probated will of Charles Crooke, 1764 (NYSA\_J0038-92\_SS2\_1745)**

---



**Probated will of James Crow, 1764 (NYSA\_J0038-92\_SS2\_1746)**

---



**Probated will of Thomas Cryer, 1764 (NYSA\_J0038-92\_SS2\_1747)**

---



**Probated will of Alexander Davidson, 1764 (NYSA\_J0038-92\_SS2\_1748)**

---



**Probated will of Nathan Dayton, 1764 (NYSA\_J0038-92\_SS2\_1749)**

---



**Probated will of Deborah Dean, 1764 (NYSA\_J0038-92\_SS2\_1750)**

---



**Probated will of Mary DeMilt, 1764 (NYSA\_J0038-92\_SS2\_1751)**

---



**Probated will of Dirck Dey, 1764 (NYSA\_J0038-92\_SS2\_1752)**

---



**Probated will of Obadiah Doughty, 1764 (NYSA\_J0038-92\_SS2\_1753)**

---



**Probated will of Daniel Dowdle, 1764 (NYSA\_J0038-92\_SS2\_1754)**

---



**Probated will of Abraham Durje, 1764 (NYSA\_J0038-92\_SS2\_1755)**

---



**Probated will of Abraham Elberson, 1764 (NYSA\_J0038-92\_SS2\_1756)**

---



**Probated will of Stilwell Emman, 1764 (NYSA\_J0038-92\_SS2\_1757)**

---



**Probated will of William Everit, 1764 (NYSA\_J0038-92\_SS2\_1758)**

---



**Probated will of Giles Gardiner, 1764 (NYSA\_J0038-92\_SS2\_1759)**

---



**Probated will of Richard Goodwin, 1764 (NYSA\_J0038-92\_SS2\_1760)**

---



**Probated will of John Griffiths, 1764 (NYSA\_J0038-92\_SS2\_1761)**

---



**Probated will of John Grondain, 1764 (NYSA\_J0038-92\_SS2\_1762)**

---



**Probated will of John Hall, 1764 (NYSA\_J0038-92\_SS2\_1763)**

---



**Probated will of Thomas Halsey, 1764 (NYSA\_J0038-92\_SS2\_1764)**

---





**Probated will of David Hansen, 1764 (NYSA\_J0038-92\_SS2\_1765)**

---



**Probated will of William Heweat, 1764 (NYSA\_J0038-92\_SS2\_1766)**

---



**Probated will of Ebenezer Holmes, 1764 (NYSA\_J0038-92\_SS2\_1767)**

---



**Probated will of Samuel Hopson, 1764 (NYSA\_J0038-92\_SS2\_1767A)**

---



**Probated will of Theophilus Howell, 1764 (NYSA\_J0038-92\_SS2\_1768)**

---



**Probated will of Moses Hunt, 1764 (NYSA\_J0038-92\_SS2\_1769)**

---



**Probated will of Richard Hutchings, 1764 (NYSA\_J0038-92\_SS2\_1770)**

---



**Probated will of William Jones, 1764 (NYSA\_J0038-92\_SS2\_1771)**

---



**Probated will of Ebenezer Jones, 1764 (NYSA\_J0038-92\_SS2\_1772)**

---



**Probated will of Mary Kennedy, 1764 (NYSA\_J0038-92\_SS2\_1773)**

---



**Probated will of Nathan Kniffin, 1764 (NYSA\_J0038-92\_SS2\_1774)**

---



**Probated will of David LaTourrette, 1764 (NYSA\_J0038-92\_SS2\_1775)**

---



**Probated will of Abraham Lequiere, 1764 (NYSA\_J0038-92\_SS2\_1776)**

---



**Probated will of Hendrick Lott, 1764 (NYSA\_J0038-92\_SS2\_1777)**

---



**Probated will of Maria Lott, 1764 (NYSA\_J0038-92\_SS2\_1778)**

---



**Probated will of Duncan Macklaughlan, 1764 (NYSA\_J0038-92\_SS2\_1779)**

---



**Probated will of William Mathews, 1764 (NYSA\_J0038-92\_SS2\_1780)**

---



**Probated will of Ronald McDougal, 1764 (NYSA\_J0038-92\_SS2\_1781)**

---



**Probated will of James Miller, 1764 (NYSA\_J0038-92\_SS2\_1782)**

---



**Probated will of James Morgan, 1764 (NYSA\_J0038-92\_SS2\_1783)**

---



**Probated will of Elizabeth Pearsall, 1764 (NYSA\_J0038-92\_SS2\_1784)**

---



**Probated will of Richard Pinfold, 1764 (NYSA\_J0038-92\_SS2\_1785)**

---



**Probated will of Thomas Prichet, 1764 (NYSA\_J0038-92\_SS2\_1786)**

---



**Probated will of Christopher Quine, 1764 (NYSA\_J0038-92\_SS2\_1787)**

---



**Probated will of John Raynor, 1764 (NYSA\_J0038-92\_SS2\_1788)**

---



**Probated will of John Runnell, 1764 (NYSA\_J0038-92\_SS2\_1789)**

---



**Probated will of James Scott, 1764 (NYSA\_J0038-92\_SS2\_1790)**

---



**Probated will of Samuel Seabury, 1764 (NYSA\_J0038-92\_SS2\_1791)**

---



**Probated will of William Smith, 1764 (NYSA\_J0038-92\_SS2\_1792)**

---



**Probated will of Samuel Southard, 1764 (NYSA\_J0038-92\_SS2\_1793)**

---



**Probated will of David Springsteen, 1764 (NYSA\_J0038-92\_SS2\_1794)**

---



**Probated will of John Strange, 1764 (NYSA\_J0038-92\_SS2\_1795)**

---



**Probated will of John Talmage, 1764 (NYSA\_J0038-92\_SS2\_1796)**

---



**Probated will of John Taveau, 1764 (NYSA\_J0038-92\_SS2\_1797)**

---



**Probated will of Abraham Ten Eyck, 1764 (NYSA\_J0038-92\_SS2\_1798)**

---



**Probated will of Francis Titus, 1764 (NYSA\_J0038-92\_SS2\_1799)**

---



Probated will of John Townsend, 1764 (NYSA\_J0038-92\_SS2\_1800)

---



Probated will of Noah Townsend, 1764 (NYSA\_J0038-92\_SS2\_1801)

---



Probated will of Jannetie Van Brunt, 1764 (NYSA\_J0038-92\_SS2\_1802)

---



Probated will of Richard Van Dyck, 1764 (NYSA\_J0038-92\_SS2\_1803)

---



Probated will of Garrit Van Horne, 1764 (NYSA\_J0038-92\_SS2\_1804)

---



Probated will of Aaron Van Norstrand , 1764 (NYSA\_J0038-92\_SS2\_1805)

---



**Probated will of Ephraim Waring, 1764 (NYSA\_J0038-92\_SS2\_1806)**

---



**Probated will of Daniel Waters, 1764 (NYSA\_J0038-92\_SS2\_1807)**

---



**Probated will of George Weisser, 1764 (NYSA\_J0038-92\_SS2\_1808)**

---



**Probated will of Tryntie Wilks, 1764 (NYSA\_J0038-92\_SS2\_1809)**

---



**Probated will of John Willson, 1764 (NYSA\_J0038-92\_SS2\_1810)**

---



**Probated will of Stephen Wood, 1764 (NYSA\_J0038-92\_SS2\_1811)**

---





**Probated will of Samuel Wooton, 1764 (NYSA\_J0038-92\_SS2\_1812)**

---



**Probated will of Mary Youngs, 1764 (NYSA\_J0038-92\_SS2\_1813)**

---



**Index to enrolled decrees, 1712-1799 (NYSA\_J0066-82\_Index)**

---



**Eviction proceedings against Samuel Moore, Dutchess county, 1764 (NYSA\_JN519-17\_107\_C06)**

---



**Engrossed minutes of the Supreme Court of Judicature, January 1764 (NYSA\_JN531-17\_R003\_1764-01-17\_1764-01-28)**

---



**Engrossed minutes of the Supreme Court of Judicature, April 1764 (NYSA\_JN531-17\_R003\_1764-04-17\_1764-04-28)**

---



**Engrossed minutes of the Supreme Court of Judicature, July - August 1764 (NYSA\_JN531-17\_R003\_1764-07-31\_1764-08-04)**

---



**Rough minutes of the Supreme Court of Judicature, July - August 1764 (NYSA\_JN531-17\_R003\_1764-07-31\_1764-08-04\_rough)**

---



**Engrossed minutes of the Supreme Court of Judicature, October 1764 (NYSA\_JN531-17\_R003\_1764-10-16\_1764-10-24)**

---



**Rough minutes of the Supreme Court of Judicature, August - October 1764 (NYSA\_JN531-17\_R003\_1764-10-16\_1764-10-27\_rough)**

---