Petition of Peter Stewart, for a grant of land pursuant to the royal proclamation, undated (mid 18th century) (NYSA_A0272-78_V40_p001a)

Map of Coxeborough Patent. Map #52 (NYSA_A0273-78_52)

Map of Alexandria, being two tracts of land situate at the north end of Lake George. Map #96 (NYSA_A0273-78_96)

Map of Township Cato (No. 3). Map #103 (NYSA_A0273-78_103)

Map of Township Pompey (No. 10). Map #110 (NYSA_A0273-78_110)

Map of Great Hardenbergh Patent. Map #140 (NYSA_A0273-78_140)

Map of the Town of White Plains, Westchester County. Map #404D (Copy) (NYSA_A0273-78_404D)

Map of Onondaga Salt Lake. Map #410 (NYSA_A0273-78_410)

Map of the Town of Kinderhook. Map #411 (NYSA_A0273-78_411)

Map of the Town of Coxsackie, Green County. Map #420 (NYSA_A0273-78_420)

Map of the Township of West Chester. Map #424 (NYSA_A0273-78_424)

Map of Fort Richmond, Staten Island. Map #427 (NYSA_A0273-78_427)

Map of lands adjoining Lake Champlain in Clinton and Essex Counties. Map #428 (NYSA_A0273-78_428)

Map of Phillipstown, Dutchess County. Map #430 (NYSA_A0273-78_430)

Map of the Town of Shawangunk, Ulster County. Map #433 (NYSA_A0273-78_433)

Plan for subdividing the State Lands south of Erie Canal and east of West Street. Map #453 (NYSA_A0273-78_453)

Map of Subdivisions of lands near Church Street, Syracuse. Map #458B (NYSA_A0273-78_458B)

Map of several pieces of land situated in the Town of Bushwick, Kings County. Map #464 (NYSA_A0273-78_464)

Map of Oriskany Patent. Oneida County. Map #465 (NYSA_A0273-78_465)

Map of Tompkins County. Map #471 (NYSA_A0273-78_471)

Profile of the Wallkill river at Walden, Orange County. Map #472A (NYSA_A0273-78_472A)

Profile of the Wallkill river at Walden, Orange County. Map #472B (NYSA_A0273-78_472B)

Document with Profile of the Wallkill river at Walden, Orange County. Map #472C (NYSA_A0273-78_472C)

Lake George from original plot. Map #476A (NYSA_A0273-78_476A)

Lake George from original plot. Map #476B (NYSA_A0273-78_476B)

Map of Coarse Salt Lands at Syracuse, N. Y. Map #494 (NYSA_A0273-78_494)

Bluff Point, in Raquette Lake, Hamilton County. Map #500 (NYSA_A0273-78_500)

Map of Lake George. 1880. Map #502 (NYSA_A0273-78_502)

Totten and Crossfield's Purchase, Township 40 showing Raquette Lake. Map #503 (NYSA_A0273-78_503)

Totten and Crossfield's Purchase, Township 40 showing Raquette Lake. Map #503A (NYSA_A0273-78_503A)

Boundary line between the Towns of Exeter and Burlington. Map #507 (NYSA_A0273-78_507)

Map of Hoyt's Salt Block, 1st Ward, Syracuse. Map #508 (NYSA_A0273-78_508)

Corner Location of Benson Township, Jerseyfield Patent and Lawrence Patent. Map #512 (NYSA_A0273-78_512)

Macomb's Purchase. Great Lot No. 1, Township 20, Franklin County. Map #513 (NYSA_A0273-78_513)

Map of State Land in Buffalo, New York. Map #515 (NYSA_A0273-78_515)

Sempronius, Lot No. 61. Cayuga County. Map #521 (NYSA_A0273-78_521)

Oversized item

Map of Township of Lake Pleasant, Hamilton County. Map #587 (NYSA_A0273-78_587)

Item not available

Map of State Lands, (Ne-ha-sa-ne park) Hamilton and Herkimer Co. Map #588 (NYSA_A0273-78_588)

Survey of land for Thomas Ord, 5000 arces in Township No. 27, Totten and Crossfield's Purchase. Map #600 (NYSA_A0273-78_600)

Survey of land for R. R. Crow and Phineas Atherton, 1775, Tryon County. Map #606 (NYSA_A0273-78_606)

Cox's Manor or Hamden Township, on Susquehanna river. Map #607A (NYSA_A0273-78_607A)

Cox's Manor or Hamden Township, on Susquehanna river. Map #607B (NYSA_A0273-78_607B)

Survey of Land for Pietrus Van Dreissen and John Van Dreissen. Map #622 (NYSA_A0273-78_622)

Survey of land for Edward Harrison and others. Map #627A (NYSA_A0273-78_627A)

Survey of land for Edward Harrison and others. Map #627B (NYSA_A0273-78_627B)

Map of Northhampton Patent. also the Philip Livingston Patent. Map #639 (NYSA_A0273-78_639)

Survey of land for Lendert Gansevoort and James Stewart. Map #640 (NYSA_A0273-78_640)

Survey of land for John Weatherhead, Blenheim, Ury Rightmeyer and others. Map #651 (NYSA_A0273-78_651)

Lands between Lake George and Hudson river showing Dartmouth Patent, Township of Hyde and Queensbury. Map #668 (NYSA_A0273-78_668)

Map of various grants south and adjoining map #669. Map #670 (NYSA_A0273-78_670)

Part of Map No. #670 including lands of Joseph Goldthwaite and others. Map #671 (NYSA_A0273-78_671)

Map of Long Point on Lake George. Warren County. Map #672 (NYSA_A0273-78_672)

Map of lands adjoining Lake George near Fort Ticonderoga. Map #673 (NYSA_A0273-78_673)

Map of first tract of Belvidere of George Croghan's Patent, Otsego county. Map #680 (NYSA_A0273-78_680)

Survey of land for Philip Livingston, Arent Stevens, Edward Collins and others. Map #692A and 692B (NYSA_A0273-78_692A_692B)

Long Island in Lake George, with adjacent uplands. Warren county. Map #693 (NYSA_A0273-78_693)

Map of Land on upper Hudson river. Map #694 (NYSA_A0273-78_694)

Survey of land for Nicholas Sutherland, Alex Mcintosh and others. Map #695 (NYSA_A0273-78_695)

Survey of land for John Read, 3,000 acres and Wm. Butler, 3,000 acres. Map #700 (NYSA_A0273-78_700)

Patent of Martin Garretson Van Buren; July, 1767; 17,940 acres and various other persons adjoining. Map #706 (NYSA_A0273-78_706)

Survey of land for John Thompson and others. Map #716 (NYSA_A0273-78_716)

Survey of land for Alex Turner, 25,000 acres, on the Batten kill, and various others adjoining. Map #717 (NYSA_A0273-78_717)

Survey of land for John Lawrence, 1000 acres, north of Artillery Patent, Washington county. Map #720. (NYSA_A0273-78_720)

Map of township of Plattsburgh, 28,000 acres, on Lake Champlain. Map #721 (NYSA_A0273-78_721)

Map of Jellis Fonda, 40,000 acres, in Oneida county. Map #722 (NYSA_A0273-78_722)

Map of subdivison of Fonda's Patent, Oneida county. Map #723 (NYSA_A0273-78_723)

Land of Theophilus Bache, 14,000 acres and lands ajoining. Map #724 (NYSA_A0273-78_724)

Delaware river, copied from a map by Metcalfe. Map #725 (NYSA_A0273-78_725)

Protraction of Isle La Motte, Lake Champlain, Vermont. Map #726 (NYSA_A0273-78_726)

Palmer's Purchase on the Sacondaga branch of Hudson river. Map #732 (NYSA_A0273-78_732)

Sketch of land in Steuben township, Oneida county; copy of Cockburn's survey. Map #735 (NYSA_A0273-78_735)

Townships of Hamden and Sidney with subdivisions. Map #736 (NYSA_A0273-78_736)

Townships of Chenango, Randolph, etc. Map #737 (NYSA_A0273-78_737)

Canadian and Nova Scotia Refugee Lands, Clinton county. Map #744A (NYSA_A0273-78_744A)

Canadian and Nova Scotia Refugee Lands, Clinton county. Map #744B (NYSA_A0273-78_744B)

Canadian and Nova Scotia Refugee Lands, Clinton county. Map #745A (NYSA_A0273-78_745A)

Canadian and Nova Scotia Refugee Lands, Clinton county. Map #745B (NYSA_A0273-78_745B)

Canadian and Nova Scotia Refugee Lands, Clinton county. Map #746 (NYSA_A0273-78_746)

Map of lands on Lake Champlain near Ticonderoga. Map #747 (NYSA_A0273-78_747)

Map of part of the Hoosick Patent, Rensselaer county. Map #748 (NYSA_A0273-78_748)

Map of part of the Hoosick Patent, Rensselaer county; by Beeker. Map #750 (NYSA_A0273-78_750)

Land Patents north from the Batten kill, Washington county. Map #753 (NYSA_A0273-78_753)

Map of Willsborough and adj. lands on Lake Champlain. Map #761 (NYSA_A0273-78_761)

Township of Nettle Field; also Belvedere; Otsego county. Map #763 (NYSA_A0273-78_763)

Survey of land for John Garnsey; 1000 acres. Map #765 (NYSA_A0273-78_765)

Survey of land for John Garnsey, on Susquehanna river. Map #766 (NYSA_A0273-78_766)

Map of Mamakating, Sullivan county, granted to Catherine Lodge et al. Map #767A (NYSA_A0273-78_767A)

Map of Mamakating, Sullivan county, granted to Catherine Lodge et al. Map #767B (NYSA_A0273-78_767B)

Map of Lake's Patent, adjoining the Wallumschack Patent. Map #770A (NYSA_A0273-78_770A)

Map of Lake's Patent adjoining Wallumschack Patent. Map #770B (NYSA_A0273-78_770B)

Locations in the Western Country. Map #772 (NYSA_A0273-78_772)

Map of Lynottville, between Goldsboro and Franklin townships. Map #773 (NYSA_A0273-78_773)

Line from outlet of Salmon river, south 60 degrees east, 35 miles; also from near Oneida lake and Wood creek. Map #776 (NYSA_A0273-78_776)

Map of road from Fort George to the river Chazy. Map #777A (NYSA_A0273-78_777A)

Map of road from Fort George to the river Chazy. Map #777B (NYSA_A0273-78_777B)

Map of road from the Oleout to the Cayuga lake. Map #778A (NYSA_A0273-78_778A)



Map of road from the Oleout to the Cayuga lake. Map #778B (NYSA_A0273-78_778B)

Map of road from the Oleout to the Cayuga lake. Map #778C (NYSA_A0273-78_778C)

Map of township of Schenectady. Map #781 (NYSA_A0273-78_781)

Hasenclever's Patent on Canada creek, Herkimer county, adjoins Cosby's Manor. Map #784 (NYSA_A0273-78_784)

Map of the town of Marrletown on Esopus creek. Map #786 (NYSA_A0273-78_786)

Map of second Township in Benson. Map #788 (NYSA_A0273-78_788)

Map of Canadian Refugee Lands in Clinton county and Township of Mooers on Lake Champlain. Map #789 (NYSA_A0273-78_789)

Proposed Town on Niagara river. Map #791 (NYSA_A0273-78_791)

Lands near Schroon Lake; Platt's Road Patent; Hoffman, etc. Map #793 (NYSA_A0273-78_793)

Survey of land near Platt Rogers and others, on Lake Champlain. Map #794 (NYSA_A0273-78_794)

Map of Gage's Patent with Subdivisions, on Canada creek. Map #796 (NYSA_A0273-78_796)

Old Military Tract, Township 6, Clinton county and Township 7, Franklin county. Map #798 (NYSA_A0273-78_798)

Old Military Tract, Township 3, Clinton county; granted to Benj. Birdsall. Map #799 (NYSA_A0273-78_799)

Land of Major Aug. Prevoorst and gore adjoining; 5,000 acres. Map #802 (NYSA_A0273-78_802)

Map of Lott's Patent, also of Magin's Patent. Map #803 (NYSA_A0273-78_803)

Map of land at Niagara Falls, part of Mile Strip. Map #805 (NYSA_A0273-78_805)

Map of Hoffman Township on Scaroon lake. Essex county. Map #806 (NYSA_A0273-78_806)

Land of Ezra L'Hommedieu at the head of Seneca lake. Map #809 (NYSA_A0273-78_809)

Map of land adjacent to Scroon lake. Map #810 (NYSA_A0273-78_810)

Lands of Philip Schuyler, with others adjoining. Map #811 (NYSA_A0273-78_811)

Land between Seneca lake and Lake Ontario. Map #813 (NYSA_A0273-78_813)

Same as Map No. 813. Map #814 (NYSA_A0273-78_814)

Lands of W.J. Vredenburgh, John Lansing, Jr., and Various others adjacent to Friends Settlement. Map #815 (NYSA_A0273-78_815)

Coxe's Patent, also Hamden Tract, on Susquehanna river. Map #820 (NYSA_A0273-78_820)

Map of land given to the Canadian and Nova Scotia Refugee's. Clinton county. Map #826A (NYSA_A0273-78_826A)

Map of Canadian Refugee Lands, Clinton county. Map #826B (NYSA_A0273-78_826B)

Maps of Corporation Lands at Fort Hunter, Montgomery county. Map #828 (NYSA_A0273-78_828)

Lands and various grants at Fort Hunter, Montgomery county. Map #829 (NYSA_A0273-78_829)

Lysander, No. 1, Oswego and Onondaga counties. Map #831 (NYSA_A0273-78_831)

Hannibal, No. 2, Oswego county. Map #832 (NYSA_A0273-78_832)

Cato, No. 3, Cayuga county. Map #833 (NYSA_A0273-78_833)

Brutus, No. 4, Cayuga county. Map #834 (NYSA_A0273-78_834)

Camillus, No. 5, Onondaga county. Map #835 (NYSA_A0273-78_835)

Cicero, No. 6, Onondaga county. Map #836 (NYSA_A0273-78_836)

Manlius, No. 7, Onondaga county. Map #837 (NYSA_A0273-78_837)

Aurelius, No. 8, Cayuga county. Map #838 (NYSA_A0273-78_838)

Marcellus, No. 9, Onondaga county. Map #839 (NYSA_A0273-78_839)



Pompey, No. 10, Onondaga county. Map #840 (NYSA_A0273-78_840)

Romulus, No. 11, Seneca county. Map #841 (NYSA_A0273-78_841)

Scipio, No. 12, Cayuga county. Map #842 (NYSA_A0273-78_842)

Sempronius, No. 13, Cayuga county. Map #843 (NYSA_A0273-78_843)

Tully, No. 14, Cortland and Onondaga counties. Map #844 (NYSA_A0273-78_844)

Fabius No. 13, Cortland and Onondaga counties. Map #845 (NYSA_A0273-78_845)

Ovid, No. 16, Seneca county. Map #846 (NYSA_A0273-78_846)

Milton, No. 17, Tompkins and Cayuga counties. Map #847 (NYSA_A0273-78_847)

Locke, No. 18, Tompkins and Cayuga counties. Map #848 (NYSA_A0273-78_848)

Homer, No. 19, Cortland county. Map #849 (NYSA_A0273-78_849)

Solon, No. 20, Cortland county. Map #850 (NYSA_A0273-78_850)

Hector, No. 21, Tompkins county. Map #851 (NYSA_A0273-78_851)

Ulysses, No. 22, Tompkins county. Map #852 (NYSA_A0273-78_852)

Dryden, No. 23, Tompkins County. Map #853 (NYSA_A0273-78_853)

Virgil, No. 24, Cortland county. Map #854 (NYSA_A0273-78_854)

Cincinnatus, No. 25, Cortland county. Map #855 (NYSA_A0273-78_855)

Junius, No. 26, Seneca county. Map #856 (NYSA_A0273-78_856)

Galen, No. 27, Wayne county. Map #857 (NYSA_A0273-78_857)

Map of Kayaderosra Patent, Saratoga county. Map #858 (NYSA_A0273-78_858)

Map of Mayfield Patent, Fulton county; 15,000 acres. Map #862 (NYSA_A0273-78_862)

Map of part of Mayfield Patent, Fulton county. Map #870 (NYSA_A0273-78_870)

Rudolph Staley's tract, 34,000 acres, also Conradt Frank's tract, 3000 acres at Burnet Field. Map #873 (NYSA_A0273-78_873)

Map of lots in the village of Johnstown, Fulton county. Map #875 (NYSA_A0273-78_875)

Part of William Wood's Patent; forfeited by John Wetherhead. Map #876 (NYSA_A0273-78_876)

Map of Stone Arabia Patent, Alexander's Patent, Depeyster's and Van Slyck's patent. Map #879 (NYSA_A0273-78_879)

Map of the village of Johnstown, Fulton county. Map #880 (NYSA_A0273-78_880)

Map of Chuctinunda town on the Mohawk river; by J. V. Alen. Map #881 (NYSA_A0273-78_881)

Kayaderosera Patent, 8th, 9th and 10th allotment. Part of Saratoga Patent. Map #882 (NYSA_A0273-78_882)

Map of Wallomsack Patent and lands adjoining, Rensselaer Co. Map #883 (NYSA_A0273-78_883)

Map of Wallomsack Patent; also Snyders Patent called Mapletown. Map #884 (NYSA_A0273-78_884)

Kingsborough Patent, Lot No. 399, Fulton County. Map #885 (NYSA_A0273-78_885)

Map of Thomas Wenham's grant on Mohawk river (Oriskany patent); also land north of Cosby's Manor. Map #886A (NYSA_A0273-78_886A)

Map of Thomas Wenham's grant on Mohawk river (Oriskany patent); also land north of Cosby's Manor. Map #886B (NYSA_A0273-78_886B)

Kayaderosera Patent, Allotments Nos. 17 to 25, except No. 21, Saratoga county. Map #888 (NYSA_A0273-78_888)

Kingsborough Patent, Lots 7, 8, 9, and 10, Fulton Co. Map #891A (NYSA_A0273-78_891A)

Kingsborough Patent, Lots 7, 8, 9, and 10, Fulton Co. Map #891B (NYSA_A0273-78_891B)



Kayaderosera Patent, Line between Lots 11 and 12. Map #892 (NYSA_A0273-78_892)

Council minutes, February 2 and 8, 1775 (NYSA_A1895-78_V026_01)

Council minutes, February 9 and 28, 1775 (NYSA_A1895-78_V026_02)

Council minutes, March 9, 1775 (NYSA_A1895-78_V026_03)

Council minutes, March 13, 1775 (NYSA_A1895-78_V026_04)

Council minutes, March 20, 1775 (NYSA_A1895-78_V026_05)

Council minutes, March 21, 1775 (NYSA_A1895-78_V026_06)

Council minutes, March 22, 1775 (NYSA_A1895-78_V026_07)

Council minutes, April 1 and 7, 1775 (NYSA_A1895-78_V026_08)

Council minutes, April 11, 1775 (NYSA_A1895-78_V026_09)

Council minutes, April 13, 1775 (NYSA_A1895-78_V026_10)

Council minutes, April 24, 1775 (NYSA_A1895-78_V026_11)

Council minutes, April 28, 1775 (NYSA_A1895-78_V026_12)

Council minutes, May 1, 1775 (NYSA_A1895-78_V026_13)

Council minutes, May 5, 1775 (NYSA_A1895-78_V026_14)

Council minutes, June 3, 1775 (NYSA_A1895-78_V026_15)

Council minutes, June 28, 1775 (NYSA_A1895-78_V026_16)

Council minutes, June 30, 1775 (NYSA_A1895-78_V026_17)

Council minutes, July 3 and 11, 1775 (NYSA_A1895-78_V026_18)

Council minutes, July 31, 1775 (NYSA_A1895-78_V026_19)

Council minutes, September 4, 1775 (NYSA_A1895-78_V026_20)

Council minutes, September 29, 1775 (NYSA_A1895-78_V026_21)

Council minutes, October 31, 1775 (NYSA_A1895-78_V026_22)

Council minutes, November 13, 1775 (NYSA_A1895-78_V026_23)

Council minutes, December 1 and 4, 1775 (NYSA_A1895-78_V026_24)

Council minutes, December 23, 1775 (NYSA_A1895-78_V026_25)

Council minutes, December 26, 1775 (NYSA_A1895-78_V026_26)

Four page letter from John Leake to Robert W. Leake, 1775 (NYSA_A4016-77_V7_F137a)

Two page letter from Robert W. Leake to John Leake, 1775 (NYSA_A4016-77_V7_F137c)

Two page letter from John Leake to Robert W. Leake, 1775 (NYSA_A4016-77_V7_F138a)

Letter from Ann Leake to Robert W. Leake, 1775 (NYSA_A4016-77_V7_F141a)

Letter from John Leake to Robert W. Leake, 1775 (NYSA_A4016-77_V7_F142a)

Letter regarding a land purchase, 1775 (NYSA_A4016-77_V7_F142c)

Receipt from Samuel Hallsted to Robert Leake, 1775 (NYSA_A4016-77_V7_F142d)

Letter from Ann Leake to Robert W. Leake, 1775 (NYSA_A4016-77_V10_F93a)

Receipt for the purchase of wheat and cotton, 1775 (NYSA_A4016-77_V10_F93d)

Statement of payment for goods on an account, 1775 (NYSA_A4016-77_V10_F93f)

Receipt for payment, 1775 (NYSA_A4016-77_V10_F94b)

Unaddressed letter from John Macombe, likely to Robert W. Leake, 1775 (NYSA_A4016-77_V10_F97f)

Letter from Ann Leake to Robert W. Leake, 1775 (NYSA_A4016-77_V10_F98c)

Letter from Robert W. Leake to John G. Leake, 1775 (NYSA_A4016-77_V10_F98e)

Letter from Ann Leake to Robert W. Leake, 1775 (NYSA_A4016-77_V10_F99a)

Letter from John G. Leake to Robert W. Leake, 1775 (NYSA_A4016-77_V10_F99b)

Unaddressed letter from John Macombe, circa 1775-1777 (NYSA_A4016-77_V10_F99h)

Letter from Ann Leake to Robert W. Leake, 1775 (NYSA_A4016-77_V10_F100a)

Probated will of Elbert Aertse, 1775 (NYSA_J0038-92_SS2_2713)

Probated will of Peter Aldrich, 1775 (NYSA_J0038-92_SS2_2714)

Probated will of Joshua Arthur, 1775 (NYSA_J0038-92_SS2_2715)

Probated will of John Backhouse, 1775 (NYSA_J0038-92_SS2_2716)

Probated will of Richard Bancker, 1775 (NYSA_J0038-92_SS2_2717)

Probated will of Peter Bausher, 1775 (NYSA_J0038-92_SS2_2718)

Probated will of John Bell, 1775 (NYSA_J0038-92_SS2_2719)

Probated will of Benjamin Blydenburgh, 1775 (NYSA_J0038-92_SS2_2720)

Probated will of John Bogert, 1775 (NYSA_J0038-92_SS2_2721)

Probated will of Constant Booth, 1775 (NYSA_J0038-92_SS2_2722)

Probated will of Benjamin Brown, 1775 (NYSA_J0038-92_SS2_2724)

Probated will of William Butler, 1775 (NYSA_J0038-92_SS2_2725)

Probated will of James Carr, 1775 (NYSA_J0038-92_SS2_2726)

Probated will of John Case, 1775 (NYSA_J0038-92_SS2_2727)

Probated will of Elizabeth Clarkson, 1775 (NYSA_J0038-92_SS2_2728)



Probated will of Jonathan Concklin, 1775 (NYSA_J0038-92_SS2_2729)

Probated will of Richard Cornell, 1775 (NYSA_J0038-92_SS2_2730)

Probated will of Cornelius Cozine, 1775 (NYSA_J0038-92_SS2_2731)

Probated will of Deborah Cozine, 1775 (NYSA_J0038-92_SS2_2732)

Probated will of John Cromwell, 1775 (NYSA_J0038-92_SS2_2733)

Probated will of Samuel Dean, 1775 (NYSA_J0038-92_SS2_2734)

Probated will of Abraham De Peyster, 1775 (NYSA_J0038-92_SS2_2735)

Probated will of Abel Devau, 1775 (NYSA_J0038-92_SS2_2736)

Probated will of Eles Devenport, 1775 (NYSA_J0038-92_SS2_2737)

Probated will of Joost Duryee, 1775 (NYSA_J0038-92_SS2_2738)

Probated will of Nathan Friez, 1775 (NYSA_J0038-92_SS2_2739)

Probated will of John Garrison, 1775 (NYSA_J0038-92_SS2_2740)

Probated will of Bartholomew Gedney, 1775 (NYSA_J0038-92_SS2_2741)

Probated will of Thomas Grigg, 1775 (NYSA_J0038-92_SS2_2742)

Probated will of Charles Hadley, 1775 (NYSA_J0038-92_SS2_2743)

Probated will of David Halstead, 1775 (NYSA_J0038-92_SS2_2744)

Probated will of Johannis Harsing, 1775 (NYSA_J0038-92_SS2_2745)

Probated will of Joseph Havens, 1775 (NYSA_J0038-92_SS2_2747)

Probated will of Isaac Haviland, 1775 (NYSA_J0038-92_SS2_2748)

Probated will of Thomas Hayes, 1775 (NYSA_J0038-92_SS2_2749)

Probated will of John Hillyer, 1775 (NYSA_J0038-92_SS2_2750)

Probated will of John Hillyer Jr., 1775 (NYSA_J0038-92_SS2_2751)

Probated will of John Hodsden, 1775 (NYSA_J0038-92_SS2_2752)

Probated will of Solomon Holmes, 1775 (NYSA_J0038-92_SS2_2753)

Probated will of James Horton, 1775 (NYSA_J0038-92_SS2_2754)

Probated will of Abner Howell, 1775 (NYSA_J0038-92_SS2_2755)

Probated will of Jeremiah Howell, 1775 (NYSA_J0038-92_SS2_2756)

Probated will of Theophilus Howell, 1775 (NYSA_J0038-92_SS2_2757)

Probated will of Benjamin Hulse, 1775 (NYSA_J0038-92_SS2_2758)

Probated will of James Hunter, 1775 (NYSA_J0038-92_SS2_2759)

Probated will of Sylvanus Hyatt, 1775 (NYSA_J0038-92_SS2_2760)



Probated will of Balshaser Kip, 1775 (NYSA_J0038-92_SS2_2761)

Probated will of William Landrine, 1775 (NYSA_J0038-92_SS2_2762)

Probated will of Daniel Lane, 1775 (NYSA_J0038-92_SS2_2763)

Probated will of Nicholas Letting, 1775 (NYSA_J0038-92_SS2_2764)

Probated will of Johannes Lott, 1775 (NYSA_J0038-92_SS2_2765)

Probated will of Jane McFarland, 1775 (NYSA_J0038-92_SS2_2766)

Probated will of Robert Marvin, 1775 (NYSA_J0038-92_SS2_2767)

Probated will of John Maxel, 1775 (NYSA_J0038-92_SS2_2768)

Probated will of John Mersereau, 1775 (NYSA_J0038-92_SS2_2769)

Probated will of Mary Miller, 1775 (NYSA_J0038-92_SS2_2770)

Probated will of Robert Mitchell, 1775 (NYSA_J0038-92_SS2_2771)

Probated will of Rebecca Montayne, 1775 (NYSA_J0038-92_SS2_2772)

Probated will of Abraham Mortier, 1775 (NYSA_J0038-92_SS2_2773)

Probated will of Richard Nicholls, 1775 (NYSA_J0038-92_SS2_2774)

Probated will of John Oblinus, 1775 (NYSA_J0038-92_SS2_2775)

Probated will of Henry Pearsall, 1775 (NYSA_J0038-92_SS2_2776)

Probated will of Epenetus Platt, 1775 (NYSA_J0038-92_SS2_2777)

Probated will of Moses Powell, 1775 (NYSA_J0038-92_SS2_2778)

Probated will of Richard Powell, 1775 (NYSA_J0038-92_SS2_2779)

Probated will of Abraham Prall, 1775 (NYSA_J0038-92_SS2_2780)

Probated will of Ananias Rogers, 1775 (NYSA_J0038-92_SS2_2781)

Probated will of Johannis Roorbach, 1775 (NYSA_J0038-92_SS2_2782)

Probated will of Phebe Satterly, 1775 (NYSA_J0038-92_SS2_2783)

Probated will of John Schureman, 1775 (NYSA_J0038-92_SS2_2784)

Probated will of Elias Scribner, 1775 (NYSA_J0038-92_SS2_2785)

Probated will of Cornelius J. Sebring, 1775 (NYSA_J0038-92_SS2_2786)

Probated will of Frederick Simonson, 1775 (NYSA_J0038-92_SS2_2787)

Probated will of Rebecah Sipkins, 1775 (NYSA_J0038-92_SS2_2788)

Probated will of Hannah Smith, 1775 (NYSA_J0038-92_SS2_2789)

Probated will of William Smith, 1775 (NYSA_J0038-92_SS2_2790)

Probated will of Peter Staats, 1775 (NYSA_J0038-92_SS2_2791)

Probated will of Edward Stevenson, 1775 (NYSA_J0038-92_SS2_2792)

Probated will of Richardson Sutton, 1775 (NYSA_J0038-92_SS2_2793)

Probated will of Nathaniel Underhill, 1775 (NYSA_J0038-92_SS2_2794)

Probated will of Cornelius Van Horne, 1775 (NYSA_J0038-92_SS2_2795)

Probated will of Charles Warner, 1775 (NYSA_J0038-92_SS2_2796)

Probated will of Cornelius Wortendyck, 1775 (NYSA_J0038-92_SS2_2797)

Probated will of Direck Wortman, 1775 (NYSA_J0038-92_SS2_2798)

Probated will of Dirck Brinckerhoff, 1782 (NYSA_J0038-92_SS2_3231)

Index to enrolled decrees, 1712-1799 (NYSA_J0066-82_Index)

Index to miscellaneous files in Chancery, 1772-1847 (NYSA_J0071-82_Index)

People v. George Hill et al. (NYSA_JN522-17_P_2668)

People v. Nicholas Lake, Jr. et al. (NYSA_JN522-17_P_2669)

Rough minutes of the Supreme Court of Judicature, October 1774 - January 1775 (NYSA_JN531-17_R005_1774-10-18_1775-01-21)

Rough minutes of Supreme Court of Judicature, April 1775 - January 1776 (NYSA_JN531-17_R005_1775-04-18_1776-01-16)

Engrossed minutes of the Supreme Court of Judicature, July - October 1775 (NYSA_JN531-17_R005_1775-07-25_1775-10-28)

Minutes of the Supreme Court of Judicature of the State of New York, July 1775 (NYSA_JN531-17_V14_01_p001-029)

Minutes of the Supreme Court of Judicature of the State of New York, October 1775 (NYSA_JN531-17_V14_02_p030-058)

Return of survey for land between Crown Point and Ticonderoga (NYSL_SC7004_B2_F53_50)

Surveyed for All That Certain Tract of Land to the Westward of Lake Champlain about 4 Miles to the North West of the Landing at the North end of Lake George (NYSL_SC7004_B2_F53_51)

Map of [ill] Tract of Land on West Side of Lake Champlain between Crown Point & Ticonderoga (NYSL_SC7004_B2_F58)

Map [of] Clarks Bush (NYSL_SC7004_B3_F21)