



An Act relative to slaves and servants
(NYS_A_13036-78_L1817_Ch137_p2)



Map of a tract of unappropriated lands, lying
in the towns of Elizabethtown and Keene.
Map #11 (NYS_A_0273-78_11)



Map of Township No. 6, Totten and
Crossfield's Purchase. Map #15
(NYS_A_0273-78_15)



Map of Township Cato (No. 3). Map #103
(NYS_A_0273-78_103)



Map of Township Pompey (No. 10). Map
#110 (NYS_A_0273-78_110)



Map of Great Hardenbergh Patent. Map
#140 (NYS_A_0273-78_140)



Map of east part of Onondaga Residence
Reservation and Cowasselon Tract. Map
#150 (NYS_A_0273-78_150)



Map of the east part of the Onondaga
Residence Reservation and Map of
Cowasselon Tract, 1817 (NYS_A_0273-
78_150a-150b)



Map of the City of Troy. Map #152
(NYS_A_0273-78_152)



Map of Oneida Creek Tract. Map #157
(NYS_A_0273-78_157)



Map and copy of lands bordering Oneida
Lake with references to Indian purchases,
1798-1817. Map#206 (NYS_A_0273-
78_206)



Map of Gull and Snake Island, situate on
Lake Ontario. Map #267 (NYS_A_0273-
78_267)



Map of Galloo, Little Galloo, Calf and Stoney Islands, situate in Lake Ontario. Map #268 (NYS A0273-78_268)



Map of Granadier and Fox Islands, situate in Lake Ontario. Map #270 (NYS A0273-78_270)



Map of Cherry Island, situate in the Chaumont Bay, Lake Ontario. Map #271 (NYS A0273-78_271)



Map of the Town of White Plains, Westchester County. Map #404D (Copy) (NYS A0273-78_404D)



Map of Onondaga Salt Lake. Map #410 (NYS A0273-78_410)



Map of the Town of Kinderhook. Map #411 (NYS A0273-78_411)



Map of the Town of Coxsackie, Green County. Map #420 (NYS A0273-78_420)



Map of the Township of West Chester. Map #424 (NYS A0273-78_424)



Map of Fort Richmond, Staten Island. Map #427 (NYS A0273-78_427)



Map of lands adjoining Lake Champlain in Clinton and Essex Counties. Map #428 (NYS A0273-78_428)



Map of Phillipstown, Dutchess County. Map #430 (NYS A0273-78_430)



Map of the Town of Shawangunk, Ulster County. Map #433 (NYS A0273-78_433)



Plan for subdividing the State Lands south of Erie Canal and east of West Street. Map #453 (NYSA_A0273-78_453)



Map of Subdivisions of lands near Church Street, Syracuse. Map #458B (NYSA_A0273-78_458B)



Map of several pieces of land situated in the Town of Bushwick, Kings County. Map #464 (NYSA_A0273-78_464)



Map of Oriskany Patent. Oneida County. Map #465 (NYSA_A0273-78_465)



Map of Tompkins County. Map #471 (NYSA_A0273-78_471)



Profile of the Walkkill river at Walden, Orange County. Map #472A (NYSA_A0273-78_472A)



Profile of the Walkkill river at Walden, Orange County. Map #472B (NYSA_A0273-78_472B)



Document with Profile of the Walkkill river at Walden, Orange County. Map #472C (NYSA_A0273-78_472C)



Lake George from original plot. Map #476A (NYSA_A0273-78_476A)



Lake George from original plot. Map #476B (NYSA_A0273-78_476B)



Map of Coarse Salt Lands at Syracuse, N. Y. Map #494 (NYSA_A0273-78_494)



Bluff Point, in Raquette Lake, Hamilton County. Map #500 (NYSA_A0273-78_500)




Map of Lake George. 1880. Map #502 (NYSA_A0273-78_502)



Totten and Crossfield's Purchase, Township 40 showing Raquette Lake. Map #503 (NYSA_A0273-78_503)



Totten and Crossfield's Purchase, Township 40 showing Raquette Lake. Map #503A (NYSA_A0273-78_503A)



Boundary line between the Towns of Exeter and Burlington. Map #507 (NYSA_A0273-78_507)



Map of Hoyt's Salt Block, 1st Ward, Syracuse. Map #508 (NYSA_A0273-78_508)



Corner Location of Benson Township, Jerseyfield Patent and Lawrence Patent. Map #512 (NYSA_A0273-78_512)



Macomb's Purchase. Great Lot No. 1, Township 20, Franklin County. Map #513 (NYSA_A0273-78_513)



Map of State Land in Buffalo, New York. Map #515 (NYSA_A0273-78_515)



Sempronius, Lot No. 61, Cayuga County. Map #521 (NYSA_A0273-78_521)



Map of Township of Lake Pleasant, Hamilton County. Map #587 (NYSA_A0273-78_587)



Map of State Lands, (Ne-ha-sa-ne park) Hamilton and Herkimer Co. Map #588 (NYSA_A0273-78_588)



Survey of Land for Pietrus Van Dreissen and John Van Dreissen. Map #622 (NYSA_A0273-78_622)



Survey of land for Edward Harrison and others. Map #627A (NYSA_A0273-78_627A)



Survey of land for Edward Harrison and others. Map #627B (NYSA_A0273-78_627B)



Map of Northampton Patent. also the Philip Livingston Patent. Map #639 (NYSA_A0273-78_639)



Survey of land for Lendert Gansevoort and James Stewart. Map #640 (NYSA_A0273-78_640)



Map of various grants south and adjoining map #669. Map #670 (NYSA_A0273-78_670)




Part of Map No. #670 including lands of Joseph Goldthwaite and others. Map #671 (NYSA_A0273-78_671)



Map of Long Point on Lake George. Warren County. Map #672 (NYSA_A0273-78_672)



Map of lands adjoining Lake George near Fort Ticonderoga. Map #673 (NYSA_A0273-78_673)



Map of first tract of Belvidere of George Croghan's Patent, Otsego county. Map #680 (NYSA_A0273-78_680)



Survey of land for Philip Livingston, Arent Stevens, Edward Collins and others. Map #692A and 692B (NYSA_A0273-78_692A_692B)



Long Island in Lake George, with adjacent uplands. Warren county. Map #693 (NYSA_A0273-78_693)



Map of Land on upper Hudson river. Map #694 (NYSA_A0273-78_694)



Survey of land for Alex Turner, 25,000 acres, on the Batten kill, and various others adjoining. Map #717 (NYSA_A0273-78_717)



Survey of land for John Lawrence, 1000 acres, north of Artillery Patent, Washington county. Map #720. (NYSA_A0273-78_720)



Map of township of Plattsburgh, 28,000 acres, on Lake Champlain. Map #721 (NYSA_A0273-78_721)



Map of Jellis Fonda, 40,000 acres, in Oneida county. Map #722 (NYSA_A0273-78_722)



Map of subdivision of Fonda's Patent, Oneida county. Map #723 (NYSA_A0273-78_723)



Delaware river, copied from a map by Metcalfe. Map #725 (NYSA_A0273-78_725)



Protraction of Isle La Motte, Lake Champlain, Vermont. Map #726 (NYSA_A0273-78_726)




Palmer's Purchase on the Sacondaga branch of Hudson river. Map #732 (NYSA_A0273-78_732)



Sketch of land in Steuben township, Oneida county; copy of Cockburn's survey. Map #735 (NYSA_A0273-78_735)



Townships of Hamden and Sidney with subdivisions. Map #736 (NYSA_A0273-78_736)



Townships of Chenango, Randolph, etc. Map #737 (NYSA_A0273-78_737)



Canadian and Nova Scotia Refugee Lands, Clinton county. Map #744A (NYSA_A0273-78_744A)



Canadian and Nova Scotia Refugee Lands, Clinton county. Map #744B (NYSA_A0273-78_744B)




Canadian and Nova Scotia Refugee Lands, Clinton county. Map #745A (NYSA_A0273-78_745A)



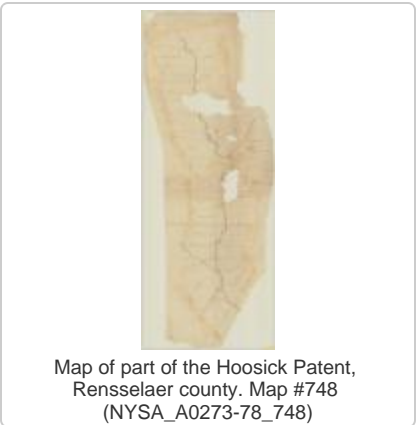
Canadian and Nova Scotia Refugee Lands, Clinton county. Map #745B (NYSA_A0273-78_745B)




Canadian and Nova Scotia Refugee Lands, Clinton county. Map #746 (NYSA_A0273-78_746)




Map of lands on Lake Champlain near Ticonderoga. Map #747 (NYSA_A0273-78_747)



Map of part of the Hoosick Patent, Rensselaer county. Map #748 (NYSA_A0273-78_748)



Map of part of the Hoosick Patent, Rensselaer county; by Beeker. Map #750 (NYSA_A0273-78_750)




Land Patents north from the Batten kill, Washington county. Map #753 (NYSA_A0273-78_753)




Map of Willsborough and adj. lands on Lake Champlain. Map #761 (NYSA_A0273-78_761)




Township of Nettle Field; also Belvedere; Otsego county. Map #763 (NYSA_A0273-78_763)



Survey of land for John Garnsey; 1000 acres. Map #765 (NYSA_A0273-78_765)



Survey of land for John Garnsey, on Susquehanna river. Map #766 (NYSA_A0273-78_766)



Map of Mamakating, Sullivan county, granted to Catherine Lodge et al. Map #767A (NYSA_A0273-78_767A)



Map of Mamakating, Sullivan county, granted to Catherine Lodge et al. Map #767B (NYSA_A0273-78_767B)



Map of Lake's Patent, adjoining the Wallumschack Patent. Map #770A (NYSA_A0273-78_770A)



Map of Lake's Patent adjoining Wallumschack Patent. Map #770B (NYSA_A0273-78_770B)



Locations in the Western Country. Map #772 (NYSA_A0273-78_772)



Map of Lynottville, between Goldsboro and Franklin townships. Map #773 (NYSA_A0273-78_773)



Line from outlet of Salmon river, south 60 degrees east, 35 miles; also from near Oneida lake and Wood creek. Map #776 (NYSA_A0273-78_776)




Map of road from Fort George to the river Chazy. Map #777A (NYSA_A0273-78_777A)



Map of road from Fort George to the river Chazy. Map #777B (NYSA_A0273-78_777B)



Map of road from the Oleout to the Cayuga lake. Map #778A (NYSA_A0273-78_778A)



Map of road from the Oleout to the Cayuga lake. Map #778B (NYSA_A0273-78_778B)



Map of road from the Oleout to the Cayuga lake. Map #778C (NYSA_A0273-78_778C)



Map of township of Schenectady. Map #781 (NYSA_A0273-78_781)



Hasenclever's Patent on Canada creek, Herkimer county, adjoins Cosby's Manor. Map #784 (NYSA_A0273-78_784)



Map of the town of Marletown on Esopus creek. Map #786 (NYSA_A0273-78_786)



Map of second Township in Benson. Map #788 (NYSA_A0273-78_788)



Map of Canadian Refugee Lands in Clinton county and Township of Mooers on Lake Champlain. Map #789 (NYSA_A0273-78_789)



Proposed Town on Niagara river. Map #791 (NYSA_A0273-78_791)



Lands near Schroon Lake; Platt's Road Patent; Hoffman, etc. Map #793 (NYSA_A0273-78_793)



Map of Gage's Patent with Subdivisions, on Canada creek. Map #796 (NYSA_A0273-78_796)



Old Military Tract, Township 6, Clinton county and Township 7, Franklin county. Map #798 (NYSA_A0273-78_798)



Old Military Tract, Township 3, Clinton county; granted to Benj. Birdsall. Map #799 (NYSA_A0273-78_799)



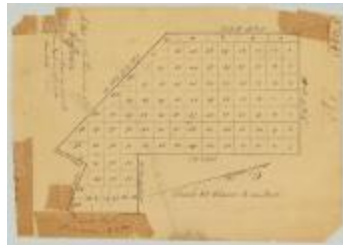
Map of New Stockbridge, Oneida county, and subdivisions. Map #801 (NYSA_A0273-78_801)



Map of Lott's Patent, also of Magin's Patent. Map #803 (NYSA_A0273-78_803)



Map of land at Niagara Falls, part of Mile Strip. Map #805 (NYSA_A0273-78_805)



Map of Hoffman Township on Scaron lake. Essex county. Map #806 (NYSA_A0273-78_806)



Land of Ezra L'Hommedieu at the head of Seneca lake. Map #809 (NYSA_A0273-78_809)



Map of land adjacent to Scroon lake. Map #810 (NYSA_A0273-78_810)



Lands of Philip Schuyler, with others adjoining. Map #811 (NYSA_A0273-78_811)



Land between Seneca lake and Lake Ontario. Map #813 (NYSA_A0273-78_813)



Same as Map No. 813. Map #814 (NYSA_A0273-78_814)



Lands of W.J. Vredenburg, John Lansing, Jr., and Various others adjacent to Friends Settlement. Map #815 (NYSA_A0273-78_815)



Coxe's Patent, also Hamden Tract, on Susquehanna river. Map #820 (NYSA_A0273-78_820)



Map of land given to the Canadian and Nova Scotia Refugee's. Clinton county. Map #826A (NYSA_A0273-78_826A)



Map of Canadian Refugee Lands, Clinton county. Map #826B (NYSA_A0273-78_826B)



Maps of Corporation Lands at Fort Hunter, Montgomery county. Map #828 (NYSA_A0273-78_828)



Lands and various grants at Fort Hunter,
Montgomery county. Map #829
(NYS A_0273-78_829)



Lysander, No. 1, Oswego and Onondaga
counties. Map #831 (NYS A_0273-78_831)



Hannibal, No. 2, Oswego county. Map #832
(NYS A_0273-78_832)



Cato, No. 3, Cayuga county. Map #833
(NYS A_0273-78_833)



Brutus, No. 4, Cayuga county. Map #834
(NYS A_0273-78_834)



Camillus, No. 5, Onondaga county. Map
#835 (NYS A_0273-78_835)



Cicero, No. 6, Onondaga county. Map #836
(NYS A_0273-78_836)



Manlius, No. 7, Onondaga county. Map
#837 (NYS A_0273-78_837)



Aurelius, No. 8, Cayuga county. Map #838
(NYS A_0273-78_838)



Marcellus, No. 9, Onondaga county. Map
#839 (NYS A_0273-78_839)



Pompey, No. 10, Onondaga county. Map
#840 (NYS A_0273-78_840)



Romulus, No. 11, Seneca county. Map #841
(NYS A_0273-78_841)



Scipio, No. 12, Cayuga county. Map #842
(NYSA_A0273-78_842)



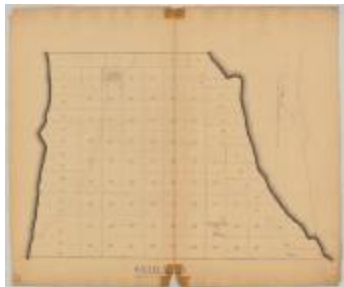
Sempronius, No. 13, Cayuga county. Map
#843 (NYSA_A0273-78_843)



Tully, No. 14, Cortland and Onondaga
counties. Map #844 (NYSA_A0273-78_844)



Fabius No. 13, Cortland and Onondaga
counties. Map #845 (NYSA_A0273-78_845)



Ovid, No. 16, Seneca county. Map #846
(NYSA_A0273-78_846)



Milton, No. 17, Tompkins and Cayuga
counties. Map #847 (NYSA_A0273-78_847)



Locke, No. 18, Tompkins and Cayuga
counties. Map #848 (NYSA_A0273-78_848)



Homer, No. 19, Cortland county. Map #849
(NYSA_A0273-78_849)



Solon, No. 20, Cortland county. Map #850
(NYSA_A0273-78_850)



Hector, No. 21, Tompkins county. Map #851
(NYSA_A0273-78_851)



Ulysses, No. 22, Tompkins county. Map
#852 (NYSA_A0273-78_852)



Dryden, No. 23, Tompkins County. Map
#853 (NYSA_A0273-78_853)



Virgil, No. 24, Cortland county. Map #854 (NYSA_A0273-78_854)



Cincinnatus, No. 25, Cortland county. Map #855 (NYSA_A0273-78_855)



Junius, No. 26, Seneca county. Map #856 (NYSA_A0273-78_856)




Galen, No. 27, Wayne county. Map #857 (NYSA_A0273-78_857)



Map of Kayaderosra Patent, Saratoga county. Map #858 (NYSA_A0273-78_858)



Map of Mayfield Patent, Fulton county; 15,000 acres. Map #862 (NYSA_A0273-78_862)



Map of part of Mayfield Patent, Fulton county. Map #870 (NYSA_A0273-78_870)



Rudolph Staley's tract, 34,000 acres, also Conrardt Frank's tract, 3000 acres at Burnet Field. Map #873 (NYSA_A0273-78_873)



Map of lots in the village of Johnstown, Fulton county. Map #875 (NYSA_A0273-78_875)




Part of William Wood's Patent; forfeited by John Wetherhead. Map #876 (NYSA_A0273-78_876)



Map of Stone Arabia Patent, Alexander's Patent, Depeyster's and Van Slyck's patent. Map #879 (NYSA_A0273-78_879)



Map of the village of Johnstown, Fulton county. Map #880 (NYSA_A0273-78_880)



Map of Chuctinunda town on the Mohawk river; by J. V. Alen. Map #881 (NYSA_A0273-78_881)



Kayaderoera Patent, 8th, 9th and 10th allotment. Part of Saratoga Patent. Map #882 (NYSA_A0273-78_882)



Map of Wallomsack Patent and lands adjoining, Rensselaer Co. Map #883 (NYSA_A0273-78_883)



Map of Wallomsack Patent; also Snyders Patent called Mapletown. Map #884 (NYSA_A0273-78_884)



Kingsborough Patent, Lot No. 399, Fulton County. Map #885 (NYSA_A0273-78_885)



Map of Thomas Wenham's grant on Mohawk river (Oriskany patent); also land north of Cosby's Manor. Map #886A



Map of Thomas Wenham's grant on Mohawk river (Oriskany patent); also land north of Cosby's Manor. Map #886B




Kayaderoera Patent, Allotments Nos. 17 to 25, except No. 21, Saratoga county. Map #888 (NYSA_A0273-78_888)



Kingsborough Patent, Lots 7, 8, 9, and 10, Fulton Co. Map #891A (NYSA_A0273-78_891A)



Kingsborough Patent, Lots 7, 8, 9, and 10, Fulton Co. Map #891B (NYSA_A0273-78_891B)



Kayaderoera Patent, Line between Lots 11 and 12. Map #892 (NYSA_A0273-78_892)



A map of the Oneida Reservation and subsequent purchases, 1798-1817 (NYSA_B1610-99_227)



Survey of lands under water for Philip Van Cortland & Nathan Anderson (NYSA_B2321-11_18170808_Van_Cortland-Anderson)

New York (State).
Court of Chancery.

J0071

Index to miscellaneous files in
Chancery, 1772-1847

Produced under the auspices of the
New York State Library

Index to miscellaneous files in Chancery, 1772-1847 (NYSA_J0071-82_Index)

New York (State).
Court of Chancery.

J1071

Index to Chancery papers, 1690-1847

These are the Chancery papers from 1690 to 1847, and are arranged in the following order: 1. 1690-1700; 2. 1700-1710; 3. 1710-1720; 4. 1720-1730; 5. 1730-1740; 6. 1740-1750; 7. 1750-1760; 8. 1760-1770; 9. 1770-1780; 10. 1780-1790; 11. 1790-1800; 12. 1800-1810; 13. 1810-1820; 14. 1820-1830; 15. 1830-1840; 16. 1840-1847.

Index to Chancery Papers by complainant (NYSA_J1071-82_Index)



Engrossed minutes of the Supreme Court of Judicature, May 1817 (NYSA_JN531-17_R016_1817-05-05_1817-05-16)



Term report of the Supreme Court of Judicature, May 1817 (NYSA_JN531-17_R016_1817-05-08_Term_Report)



Term report of the Supreme Court of Judicature, May 1817 (NYSA_JN531-17_R016_1817-05-16_Term_Report)



Engrossed minutes of the Supreme Court of Judicature, May 1817 (NYSA_JN531-17_R016_1817-05-17_Part-1-of-2)



Engrossed minutes of the Supreme Court of Judicature, May 1817 (NYSA_JN531-17_R016_1817-05-17_Part-2-of-2)



Engrossed minutes of the Supreme Court of Judicature, October 1817 (NYSA_JN531-17_R016_1817-10-20_1817-10-23)



Engrossed minutes of the Supreme Court of Judicature, October-November 1817 (NYSA_JN531-17_R016_1817-10-24_1817-11-03_Term_Report)



Engrossed minutes of the Supreme Court of Judicature, October 1817 (NYSA_JN531-17_R016_1817-10-31_Term_Report)



Term report of the Supreme Court of Judicature, November 1817 (NYSA_JN531-17_R016_1817-11-03_Term_Report)



Term report of the Supreme Court of Judicature, November 1817 (NYSA_JN531-17_R016_1817-11-04_Term_Report)



Engrossed minutes of the Supreme Court of Judicature, October 1817 (NYSA_JN531-17_R016_1817-October-Term_Part-1-of-2)



Engrossed minutes of the Supreme Court of Judicature, October 1817 (NYSA_JN531-17_R016_1817-October-Term_Part-2-of-2)



Letter to John A. Thomson from James Rodgers and Moses [Kinyon] (NYSL_SC10637_B3_e_001)



Letter to John A. Thomson from James Rodgers and Moses [Kinyon] (NYSL_SC10637_B3_e_002)



Promissory note; Aqueduct Association to Garret Abeel, Esq. (NYSL_SC10637_B10_SF)



A Map of Great Lot. No. 19 in the Hardenbergh Patent (NYSL_SC17820_B3_F7)