

Aerial photograph of Auburn USGS quadrangle (NYSA_B2009-09A_Auburn_1979_178)



Aerial photograph of Auburn USGS quadrangle (NYSA_B2009-09A_Auburn_1979_178_78)



Aerial photograph of Auburn USGS quadrangle (NYSA_B2009-09A_Auburn_1979_178_79)



Aerial photograph of Boylston Center USGS quadrangle (NYSA_B2009-09A_BoylstonCenter_1978_178_2)



Aerial photograph of Cannonsville USGS quadrangle (NYSA_B2009-09A_Cannonsville_1983_207)

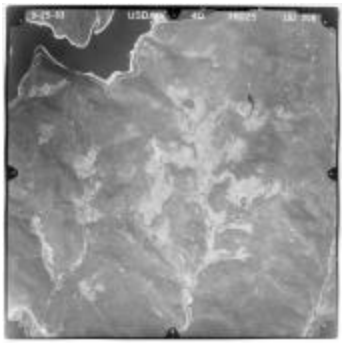

Aerial photograph of Cannonsville USGS quadrangle (NYSA_B2009-09A_Cannonsville_1983_208)



Aerial photograph of Cannonsville USGS quadrangle (NYSA_B2009-09A_Cannonsville_1983_209)

Aerial photograph of Castile USGS quadrangle (NYSA_B2009-09A_Castile_1974_274_89)

Aerial photograph of Chautauqua USGS quadrangle (NYSA_B2009-09A_Chautauqua_1977_177_53)

Aerial photograph of Chautauqua USGS quadrangle (NYSA_B2009-09A_Chautauqua_1977_177_54)

Aerial photograph of Chautauqua USGS quadrangle (NYSA_B2009-09A_Chautauqua_1977_177_55)

Aerial photograph of Chautauqua USGS quadrangle (NYSA_B2009-09A_Chautauqua_1977_177_56)



Aerial photograph of Chautauqua USGS quadrangle (NYSA_B2009-09A_Chautauqua_1977_177_72)

Aerial photograph of Chautauqua USGS quadrangle (NYSA_B2009-09A_Chautauqua_1977_177_73)



Aerial photograph of Chautauqua USGS quadrangle (NYSA_B2009-09A_Chautauqua_1977_177_74)

Aerial photograph of Chautauqua USGS quadrangle (NYSA_B2009-09A_Chautauqua_1977_177_75)

Aerial photograph of Cherry Creek USGS quadrangle (NYSA_B2009-09A_CherryCreek_1977_177_163)



Aerial photograph of Cherry Creek USGS quadrangle (NYSA_B2009-09A_CherryCreek_1977_177_164)

Aerial photograph of Cherry Creek USGS quadrangle (NYSA_B2009-09A_CherryCreek_1977_177_165)

Aerial photograph of Cherry Creek USGS quadrangle (NYSA_B2009-09A_CherryCreek_1977_177_166)



Aerial photograph of Cornwall-on-Hudson USGS quadrangle (NYSA_B2009-09A_Cornwall_on_Hudson_1990_6_17)

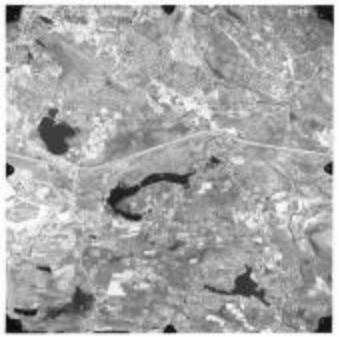

Aerial photograph of Cornwall-on-Hudson USGS quadrangle (NYSA_B2009-09A_Cornwall_on_Hudson_1990_6_18)



Aerial photograph of Dansville USGS quadrangle (NYSA_B2009-09A_Dansville_1974_174_45)



Aerial photograph of Eldred USGS quadrangle (NYSA_B2009-09A_Eldred_1993_4_4)



Aerial photograph of Eldred USGS quadrangle (NYSA_B2009-09A_Eldred_1993_4_5)



Aerial photograph of Ellisburg USGS quadrangle (NYSA_B2009-09A_Ellisburg_1978_178_238)



Aerial photograph of Ellisburg USGS quadrangle (NYSA_B2009-09A_Ellisburg_1978_178_240)



Aerial photograph of Gerry USGS quadrangle (NYSA_B2009-09A_Gerry_1977_177_145)



Aerial photograph of Gerry USGS quadrangle (NYSA_B2009-09A_Gerry_1977_177_146)

Aerial photograph of Gerry USGS quadrangle (NYSA_B2009-09A_Gerry_1977_177_147)

Aerial photograph of Gerry USGS quadrangle (NYSA_B2009-09A_Gerry_1977_177_148)



Aerial photograph of Gerry USGS quadrangle (NYSA_B2009-09A_Gerry_1977_177_184)



Aerial photograph of Gerry USGS quadrangle (NYSA_B2009-09A_Gerry_1977_177_185)



Aerial photograph of Gerry USGS quadrangle (NYSA_B2009-09A_Gerry_1977_177_186)

Aerial photograph of Gerry USGS quadrangle (NYSA_B2009-09A_Gerry_1977_177_187)



Aerial photograph of Gerry USGS quadrangle (NYSA_B2009-09A_Gerry_1977_177_188)



Aerial photograph of Hamlet USGS quadrangle (NYSA_B2009-09A_Hamlet_1977_177_141)



Aerial photograph of Hamlet USGS quadrangle (NYSA_B2009-09A_Hamlet_1977_177_142)



Aerial photograph of Hamlet USGS quadrangle (NYSA_B2009-09A_Hamlet_1977_177_143)



Aerial photograph of Hamlet USGS quadrangle (NYSA_B2009-09A_Hamlet_1977_177_144)



Aerial photograph of Hamlet USGS quadrangle (NYSA_B2009-09A_Hamlet_1977_177_189)



Aerial photograph of Hamlet USGS quadrangle (NYSA_B2009-09A_Hamlet_1977_177_190)



Aerial photograph of Hamlet USGS quadrangle (NYSA_B2009-09A_Hamlet_1977_177_191)

Aerial photograph of Hamlet USGS quadrangle (NYSA_B2009-09A_Hamlet_1977_177_192)

Aerial photograph of Ivory USGS quadrangle (NYSA_B2009-09A_Ivory_1977_177_171)



Aerial photograph of Ivory USGS quadrangle (NYSA_B2009-09A_Ivory_1977_177_172)



Aerial photograph of Ivory USGS quadrangle (NYSA_B2009-09A_Ivory_1977_177_173)



Aerial photograph of Ivory USGS quadrangle (NYSA_B2009-09A_Ivory_1977_177_174)



Aerial photograph of Ivory USGS quadrangle (NYSA_B2009-09A_Ivory_1977_177_175)



Aerial photograph of Jamestown USGS quadrangle (NYSA_B2009-09A_Jamestown_1977_177_149)

Aerial photograph of Jamestown USGS quadrangle (NYSA_B2009-09A_Jamestown_1977_177_150)

Aerial photograph of Jamestown USGS quadrangle (NYSA_B2009-09A_Jamestown_1977_177_151)

Aerial photograph of Jamestown USGS quadrangle (NYSA_B2009-09A_Jamestown_1977_177_152)

Aerial photograph of Jamestown USGS quadrangle (NYSA_B2009-09A_Jamestown_1977_177_153)

Aerial photograph of Jamestown USGS quadrangle (NYSA_B2009-09A_Jamestown_1977_177_179)



Aerial photograph of Jamestown USGS quadrangle (NYSA_B2009-09A_Jamestown_1977_177_181)



Aerial photograph of Jamestown USGS quadrangle (NYSA_B2009-09A_Jamestown_1977_177_182)



Aerial photograph of Jamestown USGS quadrangle (NYSA_B2009-09A_Jamestown_1977_177_183)



Aerial photograph of Kennedy USGS quadrangle (NYSA_B2009-09A_Kennedy_1977_177_167)



Aerial photograph of Kennedy USGS quadrangle (NYSA_B2009-09A_Kennedy_1977_177_168)



Aerial photograph of Kennedy USGS quadrangle (NYSA_B2009-09A_Kennedy_1977_177_169)

Aerial photograph of Kennedy USGS quadrangle (NYSA_B2009-09A_Kennedy_1977_177_170)

Aerial photograph of Mount Morris USGS quadrangle (NYSA_B2009-09A_MountMorris_1974_274_37)

Aerial photograph of Norwich USGS quadrangle (NYSA_B2009-09A_Norwich_1977_176)

Aerial photograph of Norwich USGS quadrangle (NYSA_B2009-09A_Norwich_1977_176_68)



Aerial photograph of Norwich USGS quadrangle (NYSA_B2009-09A_Norwich_1977_176_69)



Aerial photograph of Norwich USGS quadrangle (NYSA_B2009-09A_Norwich_1977_176_70)

Aerial photograph of Saratoga Springs USGS quadrangle (NYSA_B2009-09A_SaratogaSprings_1982_680_60)



Aerial photograph of Sheldrake Genoa USGS quadrangle (NYSA_B2009-09A_Sheldrake_Genoa_1980_278-39)



Aerial photograph of Sheldrake Genoa USGS quadrangle (NYSA_B2009-09A_Sheldrake_Genoa_1980_278-39-a)

Aerial photograph of Sonyea USGS quadrangle (NYSA_B2009-09A_Sonyea_1982_182_52)



Aerial photograph of Syracuse West USGS quadrangle (NYSA_B2009-09A_SyracuseWest_1977_2_05_273)



Aerial photograph of Wayland USGS quadrangle (NYSA_B2009-09A_Wayland_1977_1_03_133)



Aerial photograph of Albany USGS quadrangle (NYSA_B2009-09_Albany_1952_376_12_13)

Aerial photograph of Albany USGS quadrangle (NYSA_B2009-09_Albany_1952_376_12_14)

Aerial photograph of Albany USGS quadrangle (NYSA_B2009-09_Albany_1952_476)



Aerial photograph of Albany USGS quadrangle (NYSA_B2009-09_Albany_1968_9_1489_966)



Aerial photograph of Albany USGS quadrangle (NYSA_B2009-09_Albany_1968_9_1489_967)



Aerial photograph of Arthur Kill USGS quadrangle (NYSA_B2009-09_Arthur_Kill_1966_3-15)

Aerial photograph of Arthur Kill USGS quadrangle (NYSA_B2009-09_Arthur_Kill_1966_3-31)



Aerial photograph of Arthur Kill USGS quadrangle (NYSA_B2009-09_Arthur_Kill_1970_4-42)

Aerial photograph of Arthur Kill USGS quadrangle (NYSA_B2009-09_Arthur_Kill_1970_4-44)

Aerial photograph of Arthur Kill USGS quadrangle (NYSA_B2009-09_Arthur_Kill_1974_3637)



Aerial photograph of Auburn USGS quadrangle (NYSA_B2009-09_Auburn_1960_8)



Aerial photograph of Auburn USGS quadrangle (NYSA_B2009-09_Auburn_1960_8_284)



Aerial photograph of Auburn USGS quadrangle (NYSA_B2009-09_Auburn_1967_1365)



Aerial photograph of Auburn USGS quadrangle (NYSA_B2009-09_Auburn_1967_1365_251)

Aerial photograph of Auburn USGS quadrangle (NYSA_B2009-09_Auburn_1967_1365_252)



Aerial photograph of Auburn USGS quadrangle (NYSA_B2009-09_Auburn_1967_1365_253)



Aerial photograph of Auburn USGS quadrangle (NYSA_B2009-09_Auburn_1973_4)



Aerial photograph of Auburn USGS quadrangle (NYSA_B2009-09_Auburn_1973_4_146)



Aerial photograph of Auburn USGS quadrangle (NYSA_B2009-09_Auburn_1973_4_147)

Aerial photograph of Auburn USGS quadrangle (NYSA_B2009-09_Auburn_1973_4_148)



Aerial photograph of Auburn USGS quadrangle (NYSA_B2009-09_Auburn_1973_5)



Aerial photograph of Auburn USGS quadrangle (NYSA_B2009-09_Auburn_1973_5_192)

Aerial photograph of Auburn USGS quadrangle (NYSA_B2009-09_Auburn_1973_5_193)

Aerial photograph of Batavia South USGS quadrangle (NYSA_B2009-09_BataviaSouth_1968_NY_2_1601_1607)



Aerial photograph of Boylston Center USGS quadrangle (NYSA_B2009-09_BoylstonCenter_1974_2_423)



Aerial photograph of Broadalbin USGS quadrangle (NYSA_B2009-09_Broadalbin_1968_415)



Aerial photograph of Broadalbin USGS quadrangle (NYSA_B2009-09_Broadalbin_1969_085)



Aerial photograph of Broadalbin USGS quadrangle (NYSA_B2009-09_Broadalbin_1972_9561)



Aerial photograph of Brooklyn USGS quadrangle (NYSA_B2009-09_Brooklyn_1970_15_7)



Aerial photograph of Brooklyn USGS quadrangle (NYSA_B2009-09_Brooklyn_1970_15_8)



Aerial photograph of Brooklyn USGS quadrangle (NYSA_B2009-09_Brooklyn_1970_15_9)

Aerial photograph of Brooklyn USGS quadrangle (NYSA_B2009-09_Brooklyn_1970_15_34)

Aerial photograph of Brooklyn USGS quadrangle (NYSA_B2009-09_Brooklyn_1974_2024)

Aerial photograph of Brooklyn USGS quadrangle (NYSA_B2009-09_Brooklyn_1974_2025)

Aerial photograph of Brooklyn USGS quadrangle (NYSA_B2009-09_Brooklyn_1974_3202)

Aerial photograph of Brooklyn USGS quadrangle (NYSA_B2009-09_Brooklyn_1974_3203)



Aerial photograph of Brooklyn USGS quadrangle (NYSA_B2009-09_Brooklyn_1976_2_114)



Aerial photograph of Brooklyn USGS quadrangle (NYSA_B2009-09_Brooklyn_1980_588_4506)



Aerial photograph of Brooklyn USGS quadrangle (NYSA_B2009-09_Brooklyn_1980_588_4508)



Aerial photograph of Buffalo SE USGS quadrangle (NYSA_B2009-09_BuffaloSE_1968_1576_14910)

Aerial photograph of Burdett USGS quadrangle (NYSA_B2009-09_Burdett_1944_298)

Aerial photograph of Burdett USGS quadrangle (NYSA_B2009-09_Burdett_1944_299)

Aerial photograph of Burdett USGS quadrangle (NYSA_B2009-09_Burdett_1944_334)

Aerial photograph of Burdett USGS quadrangle (NYSA_B2009-09_Burdett_1944_335)



Aerial photograph of Canada Lake USGS quadrangle (NYSA_B2009-09_Canada_Lake_1968_352)



Aerial photograph of Canastota USGS quadrangle (NYSA_B2009-09_Canastota_1960_10_110)

Aerial photograph of Canastota USGS quadrangle (NYSA_B2009-09_Canastota_1968_1495_119)



Aerial photograph of Canastota USGS quadrangle (NYSA_B2009-09_Canastota_1968_1495_120)



Aerial photograph of Canastota USGS quadrangle (NYSA_B2009-09_Canastota_1968_1561_1297)



Aerial photograph of Cattaraugus USGS quadrangle (NYSA_B2009-09_Cattaraugus_1973_1_120)

Aerial photograph of Cattaraugus USGS quadrangle (NYSA_B2009-09_Cattaraugus_1973_1_121)

Aerial photograph of Cattaraugus USGS quadrangle (NYSA_B2009-09_Cattaraugus_1973_1_122)



Aerial photograph of Cattaraugus USGS quadrangle (NYSA_B2009-09_Cattaraugus_1973_1_123)



Aerial photograph of Cattaraugus USGS quadrangle (NYSA_B2009-09_Cattaraugus_1973_1_124)



Aerial photograph of Cattaraugus USGS quadrangle (NYSA_B2009-09_Cattaraugus_1973_1_125)



Aerial photograph of Cattaraugus USGS quadrangle (NYSA_B2009-09_Cattaraugus_1973_1_153)



Aerial photograph of Cattaraugus USGS quadrangle (NYSA_B2009-09_Cattaraugus_1973_1_154)



Aerial photograph of Cattaraugus USGS quadrangle (NYSA_B2009-09_Cattaraugus_1973_1_155)



Aerial photograph of Cattaraugus USGS quadrangle (NYSA_B2009-09_Cattaraugus_1973_1_156)

Aerial photograph of Cattaraugus USGS quadrangle (NYSA_B2009-09_Cattaraugus_1973_1_158)



Aerial photograph of Cattaraugus USGS quadrangle (NYSA_B2009-09_Cattaraugus_1974_4_228)



Aerial photograph of Cattaraugus USGS quadrangle (NYSA_B2009-09_Cattaraugus_1974_4_229)



Aerial photograph of Cattaraugus USGS quadrangle (NYSA_B2009-09_Cattaraugus_1974_4_230)



Aerial photograph of Cattaraugus USGS quadrangle (NYSA_B2009-09_Cattaraugus_1974_4_231)



Aerial photograph of Cattaraugus USGS quadrangle (NYSA_B2009-09_Cattaraugus_1974_4_232)



Aerial photograph of Cattaraugus USGS quadrangle (NYSA_B2009-09_Cattaraugus_1974_4_233)

Aerial photograph of Cherry Creek USGS quadrangle (NYSA_B2009-09_CherryCreek_1973_1_11)

Aerial photograph of Cherry Creek USGS quadrangle (NYSA_B2009-09_CherryCreek_1973_1_13)

Aerial photograph of Cherry Creek USGS quadrangle (NYSA_B2009-09_CherryCreek_1973_1_14)

Aerial photograph of Cherry Creek USGS quadrangle (NYSA_B2009-09_CherryCreek_1973_1_15)

Aerial photograph of Cherry Creek USGS quadrangle (NYSA_B2009-09_CherryCreek_1973_1_16)

Aerial photograph of Corning USGS quadrangle (NYSA_B2009-09_Corning_1952_3_133)

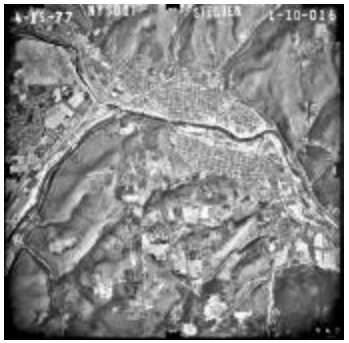

Aerial photograph of Corning USGS quadrangle (NYSA_B2009-09_Corning_1977_10_16)

Aerial photograph of Cornwall-on-Hudson USGS quadrangle (NYSA_B2009-09_Cornwall_on_Hudson_1956_14)

Aerial photograph of Cornwalton-on-Hudson USGS quadrangle (NYSA_B2009-09_Cornwall_on_Hudson_1962_1194_10W-

Aerial photograph of Cornwalton-on-Hudson USGS quadrangle (NYSA_B2009-09_Cornwall_on_Hudson_1962_1194_10W-



Aerial photograph of Cornwalton-on-Hudson USGS quadrangle (NYSA_B2009-09_Cornwall_on_Hudson_1962_1194_10W-



Aerial photograph of Cornwall-on-Hudson USGS quadrangle (NYSA_B2009-09_Cornwall_on_Hudson_1962_1514)



Aerial photograph of Cornwall-on-Hudson USGS quadrangle (NYSA_B2009-09_Cornwall_on_Hudson_1962_1515)



Aerial photograph of Cornwall-on-Hudson USGS quadrangle (NYSA_B2009-09_Cornwall_on_Hudson_1968_292)



Aerial photograph of Cornwall-on-Hudson USGS quadrangle (NYSA_B2009-09_Cornwall_on_Hudson_1968_1519_22)



Aerial photograph of Cornwall-on-Hudson USGS quadrangle (NYSA_B2009-09_Cornwall_on_Hudson_1968_1520_342)

Aerial photograph of Cornwalton-on-Hudson USGS quadrangle (NYSA_B2009-09_Cornwall_on_Hudson_1970_21_102)

Aerial photograph of Cornwall-on-Hudson USGS quadrangle (NYSA_B2009-09_Cornwall_on_Hudson_1970_33_28)



Aerial photograph of Cornwall-on-Hudson USGS quadrangle (NYSA_B2009-09_Cornwall_on_Hudson_1970_33_29)

Aerial photograph of Cornwall-on-Hudson USGS quadrangle (NYSA_B2009-09_Cornwall_on_Hudson_1970_71)



Aerial photograph of Cornwall-on-Hudson USGS quadrangle (NYSA_B2009-09_Cornwall_on_Hudson_1970_72)

Aerial photograph of Cornwall-on-Hudson USGS quadrangle (NYSA_B2009-09_Cornwall_on_Hudson_1970_104)

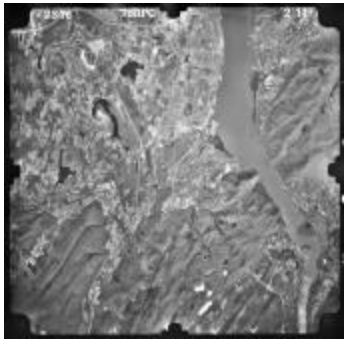

Aerial photograph of Cornwall-on-Hudson USGS quadrangle (NYSA_B2009-09_Cornwall_on_Hudson_1976_2_149)



Aerial photograph of Cornwall-on-Hudson USGS quadrangle (NYSA_B2009-09_Cornwall_on_Hudson_1976_2_150)



Aerial photograph of Cornwall-on-Hudson USGS quadrangle (NYSA_B2009-09_Cornwall_on_Hudson_1976_149)

Aerial photograph of Cornwalton-on-Hudson USGS quadrangle (NYSA_B2009-09_Cornwall_on_Hudson_1980_576-4584)



Aerial photograph of Cornwall-on-Hudson USGS quadrangle (NYSA_B2009-09_Cornwall_on_Hudson_1985_158)

Aerial photograph of Cornwall-on-Hudson USGS quadrangle (NYSA_B2009-09_Cornwall_on_Hudson_1985_225_156)



Aerial photograph of Cornwall-on-Hudson USGS quadrangle (NYSA_B2009-09_Cornwall_on_Hudson_1985_225_157)

Aerial photograph of Delmar USGS quadrangle (NYSA_B2009-09_Delmar_1952_376_14_62)



Aerial photograph of Delmar USGS quadrangle (NYSA_B2009-09_Delmar_1968_1489_961)



Aerial photograph of Delmar USGS quadrangle (NYSA_B2009-09_Delmar_1968_1489_962)



Aerial photograph of Delmar USGS quadrangle (NYSA_B2009-09_Delmar_1968_1489_963)

Aerial photograph of Delmar USGS quadrangle (NYSA_B2009-09_Delmar_1970_70_14_244)



Aerial photograph of Delmar USGS quadrangle (NYSA_B2009-09_Delmar_1974_2864_35_42)



Aerial photograph of Delmar USGS quadrangle (NYSA_B2009-09_Delmar_1974_2864_35_43)



Aerial photograph of Eastport USGS quadrangle (NYSA_B2009-09_Eastport_1955_1_80A)



Aerial photograph of Eldred USGS quadrangle (NYSA_B2009-09_Eldred_1968_1391)



Aerial photograph of Eldred USGS quadrangle (NYSA_B2009-09_Eldred_1968_1460)



Aerial photograph of Eldred USGS quadrangle (NYSA_B2009-09_Eldred_1968_1461)



Aerial photograph of Eldred USGS quadrangle (NYSA_B2009-09_Eldred_1993_3_4)



Aerial photograph of Eldred USGS quadrangle (NYSA_B2009-09_Eldred_1993_4_5)



Aerial photograph of Ellisburg USGS quadrangle (NYSA_B2009-09_Ellisburg_1961_22_445)



Aerial photograph of Ellisburg USGS quadrangle (NYSA_B2009-09_Ellisburg_1961_22_446)



Aerial photograph of Ellisburg USGS quadrangle (NYSA_B2009-09_Ellisburg_1967_1366_603)



Aerial photograph of Ellisburg USGS quadrangle (NYSA_B2009-09_Ellisburg_1974_2_257)



Aerial photograph of Ellisburg USGS quadrangle (NYSA_B2009-09_Ellisburg_1974_2_258)



Aerial photograph of Ellisburg USGS quadrangle (NYSA_B2009-09_Ellisburg_1974_2_259)



Aerial photograph of Ellisburg USGS quadrangle (NYSA_B2009-09_Ellisburg_1991_7_2)



Aerial photograph of Ellisburg USGS quadrangle (NYSA_B2009-09_Ellisburg_1994_8048_87)



Aerial photograph of Ellisburg USGS quadrangle (NYSA_B2009-09_Ellisburg_1995_8777_28)



Aerial photograph of Freeport USGS quadrangle (NYSA_B2009-09_Freeport_1970_12_48)



Aerial photograph of Freeport USGS quadrangle (NYSA_B2009-09_Freeport_1970_12_49)

Aerial photograph of Freeport USGS quadrangle (NYSA_B2009-09_Freeport_1974_1223)



Aerial photograph of Freeport USGS quadrangle (NYSA_B2009-09_Freeport_1974_1225)



Aerial photograph of Freeport USGS quadrangle (NYSA_B2009-09_Freeport_1980_620_4508)



Aerial photograph of Gouverneur USGS quadrangle (NYSA_B2009-09_Gouverneur_1953_1_93)



Aerial photograph of Gouverneur USGS quadrangle (NYSA_B2009-09_Gouverneur_1953_1_94)



Aerial photograph of Gouverneur USGS quadrangle (NYSA_B2009-09_Gouverneur_1953_1_131)



Aerial photograph of Gouverneur USGS quadrangle (NYSA_B2009-09_Gouverneur_1953_2_85)



Aerial photograph of Gouverneur USGS quadrangle (NYSA_B2009-09_Gouverneur_1953_2_86)



Aerial photograph of Gouverneur USGS quadrangle (NYSA_B2009-09_Gouverneur_1968_NY_4_1533_511)



Aerial photograph of Gouverneur USGS quadrangle (NYSA_B2009-09_Gouverneur_1968_NY_4_1533_512)



Aerial photograph of Gouverneur USGS quadrangle (NYSA_B2009-09_Gouverneur_1994_8029_018)



Aerial photograph of Greenport USGS quadrangle (NYSA_B2009-09_Greenport_1980_724_4540)



Aerial photograph of Greenport USGS quadrangle (NYSA_B2009-09_Greenport_1980_728_4540)

Aerial photograph of Greenport USGS quadrangle (NYSA_B2009-09_Greenport_1980_728_4542)

Aerial photograph of Hancock NY-PA USGS quadrangle (NYSA_B2009-09_HancockNYPA_1963_3_25)

Aerial photograph of Hancock NY-PA USGS quadrangle (NYSA_B2009-09_HancockNYPA_1963_3_55)

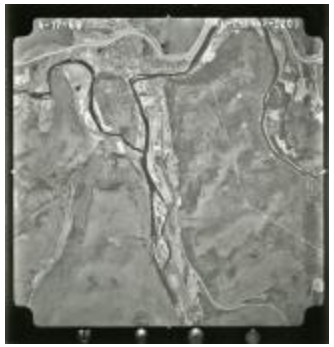

Aerial photograph of Hancock NY-PA USGS quadrangle (NYSA_B2009-09_HancockNYPA_1968_1205)

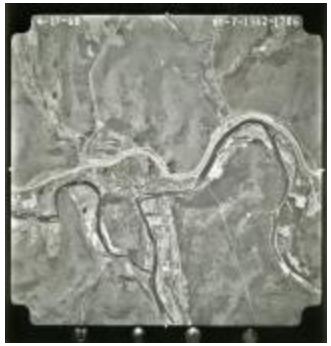

Aerial photograph of Hancock NY-PA USGS quadrangle (NYSA_B2009-09_HancockNYPA_1968_1206)

Aerial photograph of Hancock NY-PA USGS quadrangle (NYSA_B2009-09_HancockNYPA_1972_2_336)



Aerial photograph of Ithaca West USGS quadrangle (NYSA_B2009-09_IthacaWest_1944_2)



Aerial photograph of Ithaca West USGS quadrangle (NYSA_B2009-09_IthacaWest_1944_2_037)



Aerial photograph of Ithaca West USGS quadrangle (NYSA_B2009-09_IthacaWest_1944_2_038)

Aerial photograph of Ithaca West USGS quadrangle (NYSA_B2009-09_IthacaWest_1944_2_115)

Aerial photograph of Ithaca West USGS quadrangle (NYSA_B2009-09_IthacaWest_1968_3)

Aerial photograph of Ithaca West USGS quadrangle (NYSA_B2009-09_IthacaWest_1968_3_12)

Aerial photograph of Ithaca West USGS quadrangle (NYSA_B2009-09_IthacaWest_1968_3_13)

Aerial photograph of Ithaca West USGS quadrangle (NYSA_B2009-09_IthacaWest_1968_3_37)



Aerial photograph of Ithaca West USGS quadrangle (NYSA_B2009-09_IthacaWest_1968_1499)



Aerial photograph of Ithaca West USGS quadrangle (NYSA_B2009-09_IthacaWest_1968_1499_412)

Aerial photograph of Ithaca West USGS quadrangle (NYSA_B2009-09_IthacaWest_1968_1499_413)

Aerial photograph of Ithaca West USGS quadrangle (NYSA_B2009-09_IthacaWest_1974_1_135)

Aerial photograph of Ithaca West USGS quadrangle (NYSA_B2009-09_IthacaWest_1974_2_08)



Aerial photograph of Kinderhook USGS quadrangle (NYSA_B2009-09_Kinderhook_1968_1246)



Aerial photograph of Kinderhook USGS quadrangle (NYSA_B2009-09_Kinderhook_1974_3_36)



Aerial photograph of Lake Huntingdon USGS quadrangle (NYSA_B2009-09_LakeHuntingdon_1968_1480)



Aerial photograph of Lake Placid USGS quadrangle (NYSA_B2009-09_LakePlacid_1968_1595_1328)



Aerial photograph of Lake Placid USGS quadrangle (NYSA_B2009-09_LakePlacid_1976_1_40)



Aerial photograph of Lake Placid USGS quadrangle (NYSA_B2009-09_LakePlacid_1995_8765_49)

Aerial photograph of Lake George USGS quadrangle (NYSA_B2009-09_Lake_George_1965_1_112)



Aerial photograph of Lake George USGS quadrangle (NYSA_B2009-09_Lake_George_1968_1547_597)



Aerial photograph of Lake George USGS quadrangle (NYSA_B2009-09_Lake_George_1978_43_06)



Aerial photograph of Little Valley USGS quadrangle (NYSA_B2009-09_LittleValley_1973_1_126)



Aerial photograph of Little Valley USGS quadrangle (NYSA_B2009-09_LittleValley_1973_1_127)



Aerial photograph of Little Valley USGS quadrangle (NYSA_B2009-09_LittleValley_1973_1_129)



Aerial photograph of Little Valley USGS quadrangle (NYSA_B2009-09_LittleValley_1973_1_148)



Aerial photograph of Little Valley USGS quadrangle (NYSA_B2009-09_LittleValley_1973_1_149)



Aerial photograph of Little Valley USGS quadrangle (NYSA_B2009-09_LittleValley_1973_1_150)



Aerial photograph of Little Valley USGS quadrangle (NYSA_B2009-09_LittleValley_1973_1_152)



Aerial photograph of Little Valley USGS quadrangle (NYSA_B2009-09_LittleValley_1974_4_234)



Aerial photograph of Little Valley USGS quadrangle (NYSA_B2009-09_LittleValley_1974_4_235)



Aerial photograph of Little Valley USGS quadrangle (NYSA_B2009-09_LittleValley_1974_4_236)

Aerial photograph of Little Valley USGS quadrangle (NYSA_B2009-09_LittleValley_1974_4_237)

Aerial photograph of Little Valley USGS quadrangle (NYSA_B2009-09_LittleValley_1974_4_238)



Aerial photograph of Lynbrook USGS quadrangle (NYSA_B2009-09_Lynbrook_1962_4450)

Aerial photograph of Lynbrook USGS quadrangle (NYSA_B2009-09_Lynbrook_1974_2067)

Aerial photograph of Mamaroneck USGS quadrangle (NYSA_B2009-09_Mamaroneck_1962_1201_1_1258)



Aerial photograph of Morley USGS quadrangle (NYSA_B2009-09_Morley_1968_1531_258)



Aerial photograph of Narrowsburg USGS quadrangle (NYSA_B2009-09_Narrowsburg_1968_7_1543_1379)



Aerial photograph of Narrowsburg USGS quadrangle (NYSA_B2009-09_Narrowsburg_1992_5514_138)

Aerial photograph of New Albion USGS quadrangle (NYSA_B2009-09_NewAlbion_1973_1_44)

Aerial photograph of New Albion USGS quadrangle (NYSA_B2009-09_NewAlbion_1973_1_45)

Aerial photograph of New Albion USGS quadrangle (NYSA_B2009-09_NewAlbion_1973_1_46)

Aerial photograph of New Albion USGS quadrangle (NYSA_B2009-09_NewAlbion_1973_1_47)

Aerial photograph of New Albion USGS quadrangle (NYSA_B2009-09_NewAlbion_1973_1_48)

Aerial photograph of New Albion USGS quadrangle (NYSA_B2009-09_NewAlbion_1973_1_49)

Aerial photograph of New Albion USGS quadrangle (NYSA_B2009-09_NewAlbion_1973_1_69)

Aerial photograph of New Albion USGS quadrangle (NYSA_B2009-09_NewAlbion_1973_1_70)

Aerial photograph of New Albion USGS quadrangle (NYSA_B2009-09_NewAlbion_1973_1_71)

Aerial photograph of New Albion USGS quadrangle (NYSA_B2009-09_NewAlbion_1973_1_72)

Aerial photograph of New Albion USGS quadrangle (NYSA_B2009-09_NewAlbion_1973_1_73)



Aerial photograph of New Albion USGS quadrangle (NYSA_B2009-09_NewAlbion_1973_1_101)

Aerial photograph of New Albion USGS quadrangle (NYSA_B2009-09_NewAlbion_1973_1_102)

Aerial photograph of New Albion USGS quadrangle (NYSA_B2009-09_NewAlbion_1973_1_103)

Aerial photograph of New Albion USGS quadrangle (NYSA_B2009-09_NewAlbion_1973_1_104)



Aerial photograph of New Albion USGS quadrangle (NYSA_B2009-09_NewAlbion_1973_1_105)



Aerial photograph of Newburgh USGS quadrangle (NYSA_B2009-09_Newburgh_1968_8_1519_23)



Aerial photograph of Newburgh USGS quadrangle (NYSA_B2009-09_Newburgh_1968_8_1520_341)

Aerial photograph of Niagara Falls USGS quadrangle (NYSA_B2009-09_NiagaraFalls_1962_photo_index)

Aerial photograph of Niagara Falls USGS quadrangle (NYSA_B2009-09_NiagaraFalls_1963_photo_index)

Aerial photograph of Niagara Falls USGS quadrangle (NYSA_B2009-09_NiagaraFalls_1968_NY_10_1577_1667)

Aerial photograph of Niagara Falls USGS quadrangle (NYSA_B2009-09_NiagaraFalls_1972_2_154)

Aerial photograph of Niagara Falls USGS quadrangle (NYSA_B2009-09_NiagaraFalls_1974_11_095)

Aerial photograph of Niagara Falls USGS quadrangle (NYSA_B2009-09_NiagaraFalls_1985_207_37)

Aerial photograph of Niagara Falls USGS quadrangle (NYSA_B2009-09_NiagaraFalls_1985_207_38)

Aerial photograph of Niagara Falls USGS quadrangle (NYSA_B2009-09_NiagaraFalls_1995_2_3)

Aerial photograph of Niagara Falls USGS quadrangle (NYSA_B2009-09_NiagaraFalls_1995_2_4)



Aerial photograph of Norwich USGS quadrangle (NYSA_B2009-09_Norwich_1968_1556)



Aerial photograph of Norwich USGS quadrangle (NYSA_B2009-09_Norwich_1968_1556_1734)



Aerial photograph of Norwich USGS quadrangle (NYSA_B2009-09_Norwich_1968_1556_1735)



Aerial photograph of Norwich USGS quadrangle (NYSA_B2009-09_Norwich_1968_1556_1783)



Aerial photograph of Norwich USGS quadrangle (NYSA_B2009-09_Norwich_1968_1556_1784)



Aerial photograph of Norwich USGS quadrangle (NYSA_B2009-09_Norwich_1968_1556_1785)

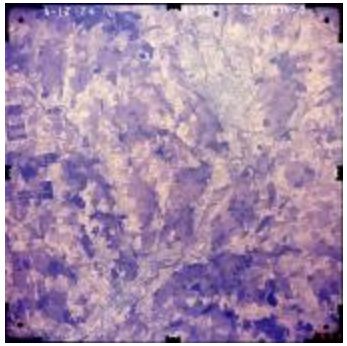

Aerial photograph of Norwich USGS quadrangle (NYSA_B2009-09_Norwich_1974_1)

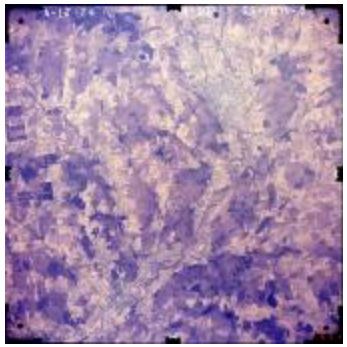

Aerial photograph of Norwich USGS quadrangle (NYSA_B2009-09_Norwich_1974_1_107)

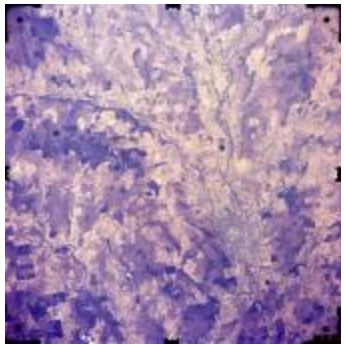

Aerial photograph of Norwich USGS quadrangle (NYSA_B2009-09_Norwich_1974_1_108)



Aerial photograph of Norwich USGS quadrangle (NYSA_B2009-09_Norwich_1974_2)



Aerial photograph of Norwich USGS quadrangle (NYSA_B2009-09_Norwich_1974_2_65)

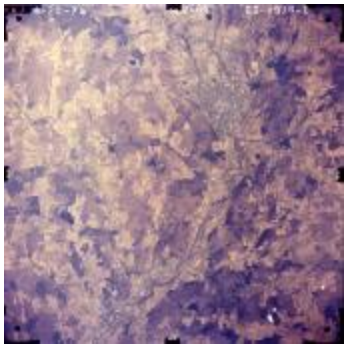

Aerial photograph of Norwich USGS quadrangle (NYSA_B2009-09_Norwich_1974_2_66)



Aerial photograph of Ogdensburg East USGS quadrangle (NYSA_B2009-09_Ogdensburg_East_1968_1533_536)



Aerial photograph of Oneonta USGS quadrangle (NYSA_B2009-09_Oneonta_1968_1559)



Aerial photograph of Oneonta USGS quadrangle (NYSA_B2009-09_Oneonta_1968_1559_1955)



Aerial photograph of Oneonta USGS quadrangle (NYSA_B2009-09_Oneonta_1968_1559_1956)

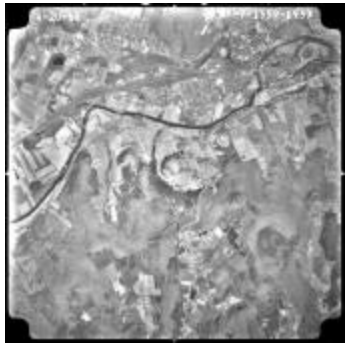

Aerial photograph of Oneonta USGS quadrangle (NYSA_B2009-09_Oneonta_1968_1559_1957)

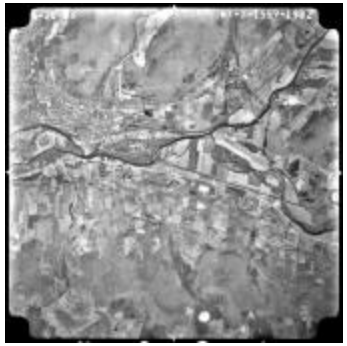

Aerial photograph of Oneonta USGS quadrangle (NYSA_B2009-09_Oneonta_1968_1559_1982)



Aerial photograph of Oneonta USGS quadrangle (NYSA_B2009-09_Oneonta_1971)



Aerial photograph of Oneonta USGS quadrangle (NYSA_B2009-09_Oneonta_1971_131)



Aerial photograph of Oneonta USGS quadrangle (NYSA_B2009-09_Oneonta_1971_132)

Aerial photograph of Oneonta USGS quadrangle (NYSA_B2009-09_Oneonta_1972_1_2)



Aerial photograph of Oneonta USGS quadrangle (NYSA_B2009-09_Oneonta_1973_8)



Aerial photograph of Oneonta USGS quadrangle (NYSA_B2009-09_Oneonta_1973_8_236)



Aerial photograph of Oneonta USGS quadrangle (NYSA_B2009-09_Oneonta_1973_8_237)



Aerial photograph of Oneonta USGS quadrangle (NYSA_B2009-09_Oneonta_1973_9)



Aerial photograph of Oneonta USGS quadrangle (NYSA_B2009-09_Oneonta_1973_9_268)



Aerial photograph of Oneonta USGS quadrangle (NYSA_B2009-09_Oneonta_1973_9_269)

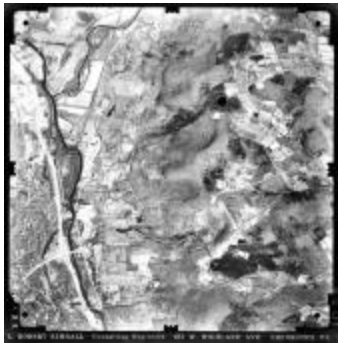

Aerial photograph of Oneonta USGS quadrangle (NYSA_B2009-09_Oneonta_1973_9_270)

Aerial photograph of Plattsburgh USGS quadrangle (NYSA_B2009-09_Plattsburgh_1968_1596)

Aerial photograph of Plattsburgh USGS quadrangle (NYSA_B2009-09_Plattsburgh_1968_1596_1238)

Aerial photograph of Plattsburgh USGS quadrangle (NYSA_B2009-09_Plattsburgh_1968_1596_1239)

Aerial photograph of Plattsburgh USGS quadrangle (NYSA_B2009-09_Plattsburgh_1968_1596_1240)



Aerial photograph of Plattsburgh USGS quadrangle (NYSA_B2009-09_Plattsburgh_1968_1596_1275)

Aerial photograph of Plattsburgh USGS quadrangle (NYSA_B2009-09_Plattsburgh_1968_1596_1276)

Aerial photograph of Poughkeepsie USGS quadrangle (NYSA_B2009-09_Poughkeepsie_1962_1194_7W_1307)



Aerial photograph of Poughkeepsie USGS quadrangle (NYSA_B2009-09_Poughkeepsie_1968_1488_844)

Aerial photograph of Quogue USGS quadrangle (NYSA_B2009-09_Quogue_1974_504)

Aerial photograph of Randolph USGS quadrangle (NYSA_B2009-09_Randolph_1973_1_37)

Aerial photograph of Randolph USGS quadrangle (NYSA_B2009-09_Randolph_1973_1_38)



Aerial photograph of Randolph USGS quadrangle (NYSA_B2009-09_Randolph_1973_1_39)

Aerial photograph of Randolph USGS quadrangle (NYSA_B2009-09_Randolph_1973_1_40)

Aerial photograph of Randolph USGS quadrangle (NYSA_B2009-09_Randolph_1973_1_41)

Aerial photograph of Randolph USGS quadrangle (NYSA_B2009-09_Randolph_1973_1_42)

Aerial photograph of Randolph USGS quadrangle (NYSA_B2009-09_Randolph_1973_1_74)

Aerial photograph of Randolph USGS quadrangle (NYSA_B2009-09_Randolph_1973_1_75)

Aerial photograph of Randolph USGS quadrangle (NYSA_B2009-09_Randolph_1973_1_76)

Aerial photograph of Randolph USGS quadrangle (NYSA_B2009-09_Randolph_1973_1_77)

Aerial photograph of Randolph USGS quadrangle (NYSA_B2009-09_Randolph_1973_1_78)

Aerial photograph of Randolph USGS quadrangle (NYSA_B2009-09_Randolph_1973_1_79)

Aerial photograph of Randolph USGS quadrangle (NYSA_B2009-09_Randolph_1973_1_94)



Aerial photograph of Randolph USGS quadrangle (NYSA_B2009-09_Randolph_1973_1_95)

Aerial photograph of Randolph USGS quadrangle (NYSA_B2009-09_Randolph_1973_1_96)

Aerial photograph of Randolph USGS quadrangle (NYSA_B2009-09_Randolph_1973_1_97)

Aerial photograph of Randolph USGS quadrangle (NYSA_B2009-09_Randolph_1973_1_98)

Aerial photograph of Randolph USGS quadrangle (NYSA_B2009-09_Randolph_1973_1_99)

Aerial photograph of Red House USGS quadrangle (NYSA_B2009-09_RedHouse_1973_1_132)

Aerial photograph of Red House USGS quadrangle (NYSA_B2009-09_RedHouse_1973_1_133)

Aerial photograph of Red House USGS quadrangle (NYSA_B2009-09_RedHouse_1973_1_134)

Aerial photograph of Red House USGS quadrangle (NYSA_B2009-09_RedHouse_1973_1_135)



Aerial photograph of Red House USGS quadrangle (NYSA_B2009-09_RedHouse_1973_1_136)



Aerial photograph of Red House USGS quadrangle (NYSA_B2009-09_RedHouse_1973_1_137)



Aerial photograph of Red House USGS quadrangle (NYSA_B2009-09_RedHouse_1973_1_138)



Aerial photograph of Red House USGS quadrangle (NYSA_B2009-09_RedHouse_1973_1_140)

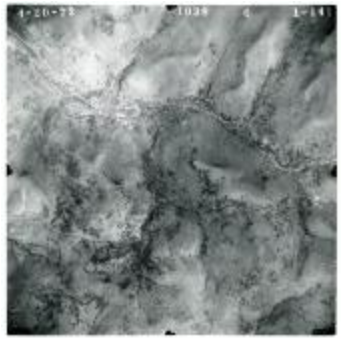

Aerial photograph of Red House USGS quadrangle (NYSA_B2009-09_RedHouse_1973_1_141)



Aerial photograph of Red House USGS quadrangle (NYSA_B2009-09_RedHouse_1973_1_142)



Aerial photograph of Red House USGS quadrangle (NYSA_B2009-09_RedHouse_1973_1_144)



Aerial photograph of Red House USGS quadrangle (NYSA_B2009-09_RedHouse_1973_1_145)



Aerial photograph of Red House USGS quadrangle (NYSA_B2009-09_RedHouse_1974_4_239)



Aerial photograph of Red House USGS quadrangle (NYSA_B2009-09_RedHouse_1974_4_240)



Aerial photograph of Red House USGS quadrangle (NYSA_B2009-09_RedHouse_1974_4_241)



Aerial photograph of Red House USGS quadrangle (NYSA_B2009-09_RedHouse_1974_4_242)

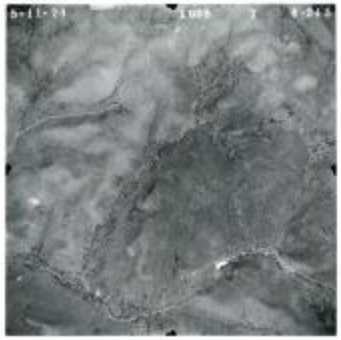

Aerial photograph of Red House USGS quadrangle (NYSA_B2009-09_RedHouse_1974_4_243)



Aerial photograph of Red House USGS quadrangle (NYSA_B2009-09_RedHouse_1974_4_244)



Aerial photograph of Red House USGS quadrangle (NYSA_B2009-09_RedHouse_1974_4_245)



Aerial photograph of Remsen USGS quadrangle (NYSA_B2009-09_Remsen_1968_1979)

Aerial photograph of Rochester East USGS quadrangle (NYSA_B2009-09_RochesterEast_1980_169)



Aerial photograph of Rochester East USGS quadrangle (NYSA_B2009-09_RochesterEast_1985_108)

Aerial photograph of Rochester West USGS quadrangle (NYSA_B2009-09_Rochester_West_1968_1579-571)



Aerial photograph of Rochester West USGS quadrangle (NYSA_B2009-09_Rochester_West_1968_1579-698)

Aerial photograph of Rochester West USGS quadrangle (NYSA_B2009-09_Rochester_West_1969_1-30)

Aerial photograph of Rochester West USGS quadrangle (NYSA_B2009-09_Rochester_West_1969_1-31)

Aerial photograph of Rochester West USGS quadrangle (NYSA_B2009-09_Rochester_West_1971_1-133)

Aerial photograph of Rochester West USGS quadrangle (NYSA_B2009-09_Rochester_West_1971_1-134)

Aerial photograph of Rochester West USGS quadrangle (NYSA_B2009-09_Rochester_West_1971_1-135)

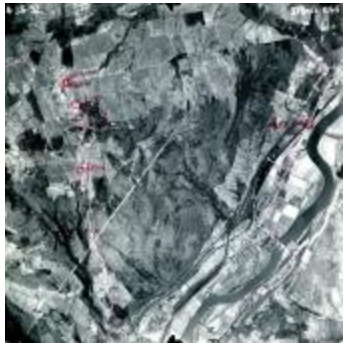

Aerial photograph of Rotterdam Junction USGS quadrangle (NYSA_B2009-09_RotterdamJunction_1952_376_5_684)

Aerial photograph of Round Lake USGS quadrangle (NYSA_B2009-09_RoundLake_1952_376_3_246)

Aerial photograph of Round Lake USGS quadrangle (NYSA_B2009-09_RoundLake_1952_376_3_246_s1)

Aerial photograph of Round Lake USGS quadrangle (NYSA_B2009-09_RoundLake_1952_376_3_246_s2)

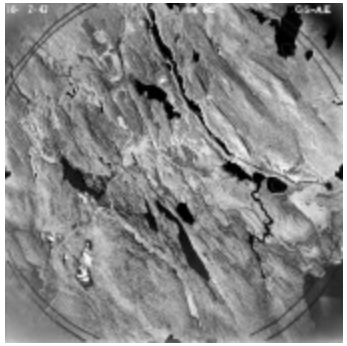

Aerial photograph of Sabattis USGS quadrangle (NYSA_B2009-09_Sabattis_1942_16_82)



Aerial photograph of Sabattis USGS quadrangle (NYSA_B2009-09_Sabattis_1953_405_08_471)



Aerial photograph of Sabattis USGS quadrangle (NYSA_B2009-09_Sabattis_1968_19)



Aerial photograph of Saint James USGS quadrangle (NYSA_B2009-09_SaintJames_1980_2_134)

Aerial photograph of Saint James USGS quadrangle (NYSA_B2009-09_SaintJames_1980_652_4528)



Aerial photograph of Saint James USGS quadrangle (NYSA_B2009-09_SaintJames_1990_190_42)

Aerial photograph of Saint James USGS quadrangle (NYSA_B2009-09_SaintJames_1994_8005_52)

Aerial photograph of Saratoga Springs USGS quadrangle (NYSA_B2009-09_SaratogaSprings_1964_1_168)



Aerial photograph of Saratoga Springs USGS quadrangle (NYSA_B2009-09_SaratogaSprings_1968_1546_477)



Aerial photograph of Saratoga Springs USGS quadrangle (NYSA_B2009-09_SaratogaSprings_1973_234)



Aerial photograph of Saratoga Springs USGS quadrangle (NYSA_B2009-09_SaratogaSprings_1986_253_158)

Aerial photograph of Saratoga Springs USGS quadrangle (NYSA_B2009-09_SaratogaSprings_1990_1190_63)

Aerial photograph of Saugerties USGS quadrangle (NYSA_B2009-09_Saugerties_1962_1194_6W1273)



Aerial photograph of Saugerties USGS quadrangle (NYSA_B2009-09_Saugerties_1962_1194_6W1275)



Aerial photograph of Saugerties USGS quadrangle (NYSA_B2009-09_Saugerties_1962_1194_8W1113)



Aerial photograph of Saugerties USGS quadrangle (NYSA_B2009-09_Saugerties_1962_1194_8W1115)



Aerial photograph of Saugerties USGS quadrangle (NYSA_B2009-09_Saugerties_1962_1194_8W1117)



Aerial photograph of Saugerties USGS quadrangle (NYSA_B2009-09_Saugerties_1980_4658)



Aerial photograph of Saugerties USGS quadrangle (NYSA_B2009-09_Saugerties_1980_4662)

Aerial photograph of Schuyler Lake USGS quadrangle (NYSA_B2009-09_SchuylerLake_1997_8037_45)

Aerial photograph of Schuyler Lake USGS quadrangle (NYSA_B2009-09_SchuylerLake_1997_8037_46)

Aerial photograph of Schuyler Lake USGS quadrangle (NYSA_B2009-09_SchuylerLake_1997_8037_47)

Aerial photograph of Schuyler Lake USGS quadrangle (NYSA_B2009-09_SchuylerLake_1997_8037_48)



Aerial photograph of Schuyler Lake USGS quadrangle (NYSA_B2009-09_SchuylerLake_1997_8037_49)



Aerial photograph of Schuyler Lake USGS quadrangle (NYSA_B2009-09_SchuylerLake_1997_8037_50)

Aerial photograph of Schuyler Lake USGS quadrangle (NYSA_B2009-09_SchuylerLake_1998_10944_51)

Aerial photograph of Schuyler Lake USGS quadrangle (NYSA_B2009-09_SchuylerLake_1998_10944_52)

Aerial photograph of Schuyler Lake USGS quadrangle (NYSA_B2009-09_SchuylerLake_1998_10944_53)

Aerial photograph of Schuyler Lake USGS quadrangle (NYSA_B2009-09_SchuylerLake_1998_10944_54)



Aerial photograph of Schuyler Lake USGS quadrangle (NYSA_B2009-09_SchuylerLake_1998_10944_55)



Aerial photograph of Sea Cliff USGS quadrangle (NYSA_B2009-09_SeaCliff_1981_3_8)



Aerial photograph of Sea Cliff USGS quadrangle (NYSA_B2009-09_SeaCliff_1981_3_9)



Aerial photograph of Sea Cliff USGS quadrangle (NYSA_B2009-09_SeaCliff_1990_1_8)



Aerial photograph of Sea Cliff USGS quadrangle (NYSA_B2009-09_SeaCliff_1990_1_9)



Aerial photograph of Sloatsburg USGS quadrangle (NYSA_B2009-09_Sloatsburg_1952_1_23)



Aerial photograph of Sloatsburg USGS quadrangle (NYSA_B2009-09_Sloatsburg_1952_1_24)



Aerial photograph of Sloatsburg USGS quadrangle (NYSA_B2009-09_Sloatsburg_1962_1194_14W_2973)

Aerial photograph of Sloatsburg USGS quadrangle (NYSA_B2009-09_Sloatsburg_1962_1194_14W_2974)



Aerial photograph of Sloatsburg USGS quadrangle (NYSA_B2009-09_Sloatsburg_1962_1194_14W_2975)



Aerial photograph of Sloatsburg USGS quadrangle (NYSA_B2009-09_Sloatsburg_1968_146)

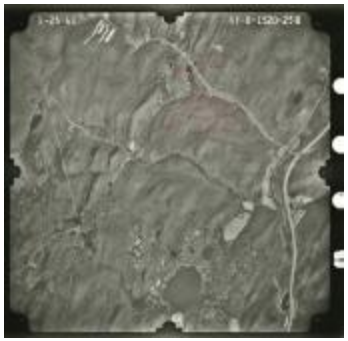

Aerial photograph of Sloatsburg USGS quadrangle (NYSA_B2009-09_Sloatsburg_1968_250)



Aerial photograph of Sloatsburg USGS quadrangle (NYSA_B2009-09_Sloatsburg_1968_252)

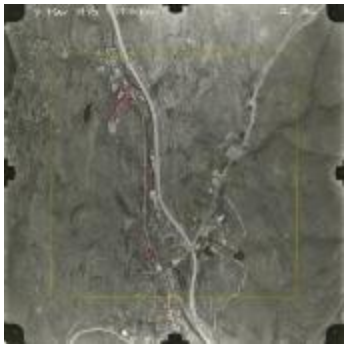

Aerial photograph of Sloatsburg USGS quadrangle (NYSA_B2009-09_Sloatsburg_1970_21_36)

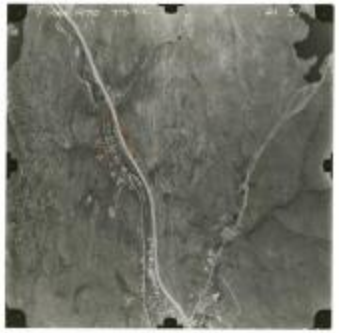

Aerial photograph of Sloatsburg USGS quadrangle (NYSA_B2009-09_Sloatsburg_1970_21_37)

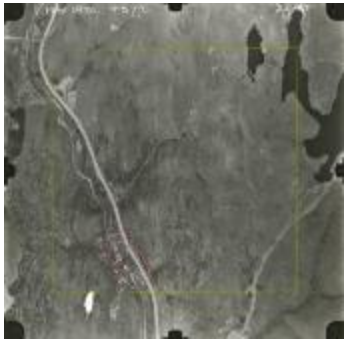

Aerial photograph of Sloatsburg USGS quadrangle (NYSA_B2009-09_Sloatsburg_1970_21_38)



Aerial photograph of Sloatsburg USGS quadrangle (NYSA_B2009-09_Sloatsburg_1976_3_8)



Aerial photograph of Sloatsburg USGS quadrangle (NYSA_B2009-09_Sloatsburg_1976_3_9)



Aerial photograph of Sloatsburg USGS quadrangle (NYSA_B2009-09_Sloatsburg_1980_564_4558)

Aerial photograph of Sloatsburg USGS quadrangle (NYSA_B2009-09_Sloatsburg_1980_564_4560)



Aerial photograph of Sloatsburg USGS quadrangle (NYSA_B2009-09_Sloatsburg_1980_564_4562)



Aerial photograph of Sloatsburg USGS quadrangle (NYSA_B2009-09_Sloatsburg_1984_114)

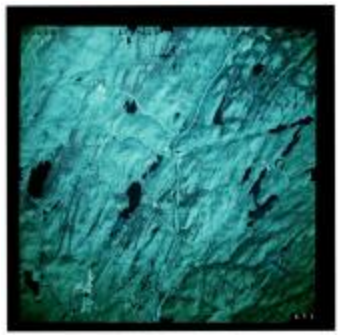

Aerial photograph of Sloatsburg USGS quadrangle (NYSA_B2009-09_Sloatsburg_1984_115)

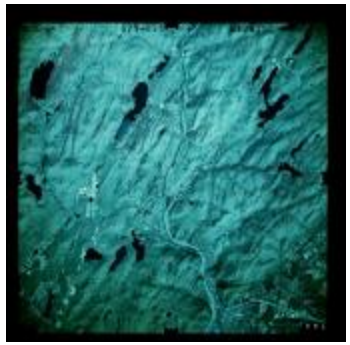

Aerial photograph of Sloatsburg USGS quadrangle (NYSA_B2009-09_Sloatsburg_1984_116)



Aerial photograph of Sloatsburg USGS quadrangle (NYSA_B2009-09_Sloatsburg_1989_6_2)



Aerial photograph of Sloatsburg USGS quadrangle (NYSA_B2009-09_Sloatsburg_1989_6_3)



Aerial photograph of Sloatsburg USGS quadrangle (NYSA_B2009-09_Sloatsburg_1989_6_4)

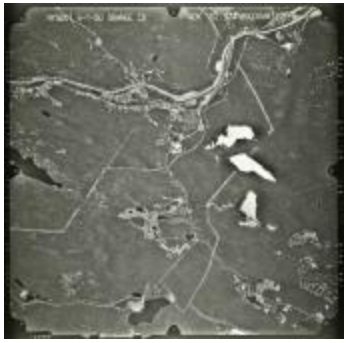

Aerial photograph of Sloatsburg USGS quadrangle (NYSA_B2009-09_Sloatsburg_1990_1_8)



Aerial photograph of Sloatsburg USGS quadrangle (NYSA_B2009-09_Sloatsburg_1990_2_11)



Aerial photograph of Sloatsburg USGS quadrangle (NYSA_B2009-09_Sloatsburg_1994_8648_138)



Aerial photograph of Sloatsburg USGS quadrangle (NYSA_B2009-09_Sloatsburg_1994_8648_139)



Aerial photograph of Sloatsburg USGS quadrangle (NYSA_B2009-09_Sloatsburg_1994_8648_140)



Aerial photograph of Sonyea USGS quadrangle (NYSA_B2009-09_Sonyea_1968_NY_2_1579_805)

Aerial photograph of Sonyea USGS quadrangle (NYSA_B2009-09_Sonyea_1968_NY_2_1580_949)

Aerial photograph of Southold USGS quadrangle (NYSA_B2009-09_Southold_1962_1194_12_220)



Aerial photograph of Southold USGS quadrangle (NYSA_B2009-09_Southold_1962_1194_12_221)



Aerial photograph of Southold USGS quadrangle (NYSA_B2009-09_Southold_1962_1194_13_223)

Aerial photograph of Southold USGS quadrangle (NYSA_B2009-09_Southold_1962_1194_13_224)

Aerial photograph of Southold USGS quadrangle (NYSA_B2009-09_Southold_1962_1194_13_225)



Aerial photograph of Southold USGS quadrangle (NYSA_B2009-09_Southold_1962_1194_13_226)



Aerial photograph of Southold USGS quadrangle (NYSA_B2009-09_Southold_1962_1194_13_227)



Aerial photograph of Southold USGS quadrangle (NYSA_B2009-09_Southold_1962_1194_13_228)

Aerial photograph of Southold USGS quadrangle (NYSA_B2009-09_Southold_1962_1194_14_187)



Aerial photograph of Southold USGS quadrangle (NYSA_B2009-09_Southold_1962_1194_14_188)

Aerial photograph of Southold USGS quadrangle (NYSA_B2009-09_Southold_1962_1194_14_189)

Aerial photograph of Southold USGS quadrangle (NYSA_B2009-09_Southold_1962_1194_14_190)

Aerial photograph of Southold USGS quadrangle (NYSA_B2009-09_Southold_1962_1194_14_191)

Aerial photograph of Southold USGS quadrangle (NYSA_B2009-09_Southold_1962_1194_14_192)

Aerial photograph of Southold USGS quadrangle (NYSA_B2009-09_Southold_1962_1194_14_193)



Aerial photograph of Southold USGS quadrangle (NYSA_B2009-09_Southold_1962_1194_15_740)



Aerial photograph of Southold USGS quadrangle (NYSA_B2009-09_Southold_1962_1194_15_741)

Aerial photograph of Southold USGS quadrangle (NYSA_B2009-09_Southold_1962_1194_15_742)

Aerial photograph of Southold USGS quadrangle (NYSA_B2009-09_Southold_1962_1194_15_743)

Aerial photograph of Southold USGS quadrangle (NYSA_B2009-09_Southold_1962_1194_15_744)



Aerial photograph of Southold USGS quadrangle (NYSA_B2009-09_Southold_1962_1194_15_745)

Aerial photograph of Southold USGS quadrangle (NYSA_B2009-09_Southold_1962_1194_15_746)

Aerial photograph of Southold USGS quadrangle (NYSA_B2009-09_Southold_1962_1194_16_985)

Aerial photograph of Southold USGS quadrangle (NYSA_B2009-09_Southold_1962_1194_16_986)

Aerial photograph of Southold USGS quadrangle (NYSA_B2009-09_Southold_1962_1194_16_987)



Aerial photograph of Southold USGS quadrangle (NYSA_B2009-09_Southold_1962_1194_16_988)



Aerial photograph of Stanley USGS quadrangle (NYSA_B2009-09_Stanley_1968_1505_1389)



Aerial photograph of Stanley USGS quadrangle (NYSA_B2009-09_Stanley_1986_233_85)

Aerial photograph of Steamburg USGS quadrangle (NYSA_B2009-09_Steamburg_1973_1_30)

Aerial photograph of Steamburg USGS quadrangle (NYSA_B2009-09_Steamburg_1973_1_31)

Aerial photograph of Steamburg USGS quadrangle (NYSA_B2009-09_Steamburg_1973_1_32)



Aerial photograph of Steamburg USGS quadrangle (NYSA_B2009-09_Steamburg_1973_1_33)

Aerial photograph of Steamburg USGS quadrangle (NYSA_B2009-09_Steamburg_1973_1_34)



Aerial photograph of Steamburg USGS quadrangle (NYSA_B2009-09_Steamburg_1973_1_35)

Aerial photograph of Steamburg USGS quadrangle (NYSA_B2009-09_Steamburg_1973_1_36)



Aerial photograph of Steamburg USGS quadrangle (NYSA_B2009-09_Steamburg_1973_1_80)



Aerial photograph of Steamburg USGS quadrangle (NYSA_B2009-09_Steamburg_1973_1_81)



Aerial photograph of Steamburg USGS quadrangle (NYSA_B2009-09_Steamburg_1973_1_82)



Aerial photograph of Steamburg USGS quadrangle (NYSA_B2009-09_Steamburg_1973_1_83)



Aerial photograph of Steamburg USGS quadrangle (NYSA_B2009-09_Steamburg_1973_1_84)



Aerial photograph of Steamburg USGS quadrangle (NYSA_B2009-09_Steamburg_1973_1_85)



Aerial photograph of Steamburg USGS quadrangle (NYSA_B2009-09_Steamburg_1973_1_88)



Aerial photograph of Steamburg USGS quadrangle (NYSA_B2009-09_Steamburg_1973_1_89)

Aerial photograph of Steamburg USGS quadrangle (NYSA_B2009-09_Steamburg_1973_1_90)



Aerial photograph of Steamburg USGS quadrangle (NYSA_B2009-09_Steamburg_1973_1_91)



Aerial photograph of Steamburg USGS quadrangle (NYSA_B2009-09_Steamburg_1973_1_92)

Aerial photograph of Steamburg USGS quadrangle (NYSA_B2009-09_Steamburg_1973_1_93)



Aerial photograph of Stratford USGS quadrangle (NYSA_B2009-09_Stratford_1977_12_310)

Aerial photograph of Syracuse West USGS quadrangle (NYSA_B2009-09_SyracuseWest_1977_2_04_260)



Aerial photograph of Syracuse West USGS quadrangle (NYSA_B2009-09_SyracuseWest_1977_2_05_274)

Aerial photograph of Syracuse West USGS quadrangle (NYSA_B2009-09_SyracuseWest_1977_3_04_349)



Aerial photograph of Syracuse West USGS quadrangle (NYSA_B2009-09_SyracuseWest_1977_3_05_352)



Aerial photograph of Syracuse West USGS quadrangle (NYSA_B2009-09_SyracuseWest_1988_5_10)

Aerial photograph of Syracuse West USGS quadrangle (NYSA_B2009-09_SyracuseWest_1992_18A_2)

Aerial photograph of Thousand Islands USGS quadrangle (NYSA_B2009-09_ThousandIsland_1957_1B83)

Aerial photograph of Troy North quadrangle (NYSA_B2009-09_TroyNorth_1952_376_8_447)

Aerial photograph of Troy North quadrangle (NYSA_B2009-09_TroyNorth_1952_376_8_448)



Aerial photograph of Troy North USGS quadrangle (NYSA_B2009-09_TroyNorth_1968_1496_1228)



Aerial photograph of Troy North USGS quadrangle (NYSA_B2009-09_TroyNorth_1968_1496_1229)

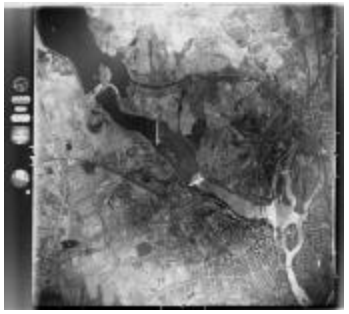

Aerial photograph of Troy North USGS quadrangle (NYSA_B2009-09_TroyNorth_1970_0092)



Aerial photograph of Troy North USGS quadrangle (NYSA_B2009-09_TroyNorth_1970_0094)



Aerial photograph of Troy North USGS quadrangle (NYSA_B2009-09_TroyNorth_1974_3_51)



Aerial photograph of Troy North USGS quadrangle (NYSA_B2009-09_TroyNorth_1991_10_10)



Aerial photograph of Troy North USGS quadrangle (NYSA_B2009-09_TroyNorth_1991_10_11)



Aerial photograph of Troy South USGS quadrangle (NYSA_B2009-09_TroySouth_1952_376_10_501)



Aerial photograph of Troy South USGS quadrangle (NYSA_B2009-09_TroySouth_1968_1489_1008)

Aerial photograph of Troy South USGS quadrangle (NYSA_B2009-09_TroySouth_1968_1489_1009)



Aerial photograph of Utica East USGS quadrangle (NYSA_B2009-09_UticaEast_1968_NY_4_1572_2004)

Aerial photograph of Utica East USGS quadrangle (NYSA_B2009-09_UticaEast_1970_391)

Aerial photograph of Utica East USGS quadrangle (NYSA_B2009-09_UticaEast_1972_282)

Aerial photograph of Utica East USGS quadrangle (NYSA_B2009-09_UticaEast_1974_1_45)



Aerial photograph of Utica East USGS quadrangle (NYSA_B2009-09_UticaEast_1974_1_86)

Aerial photograph of Utica East USGS quadrangle (NYSA_B2009-09_UticaEast_1977_1_09)



Aerial photograph of Utica East USGS quadrangle (NYSA_B2009-09_UticaEast_1999_7_22)



Aerial photograph of Utica East USGS quadrangle (NYSA_B2009-09_UticaEast_1999_7_23)



Aerial photograph of Wayland USGS quadrangle (NYSA_B2009-09_Wayland_1970_3_68)